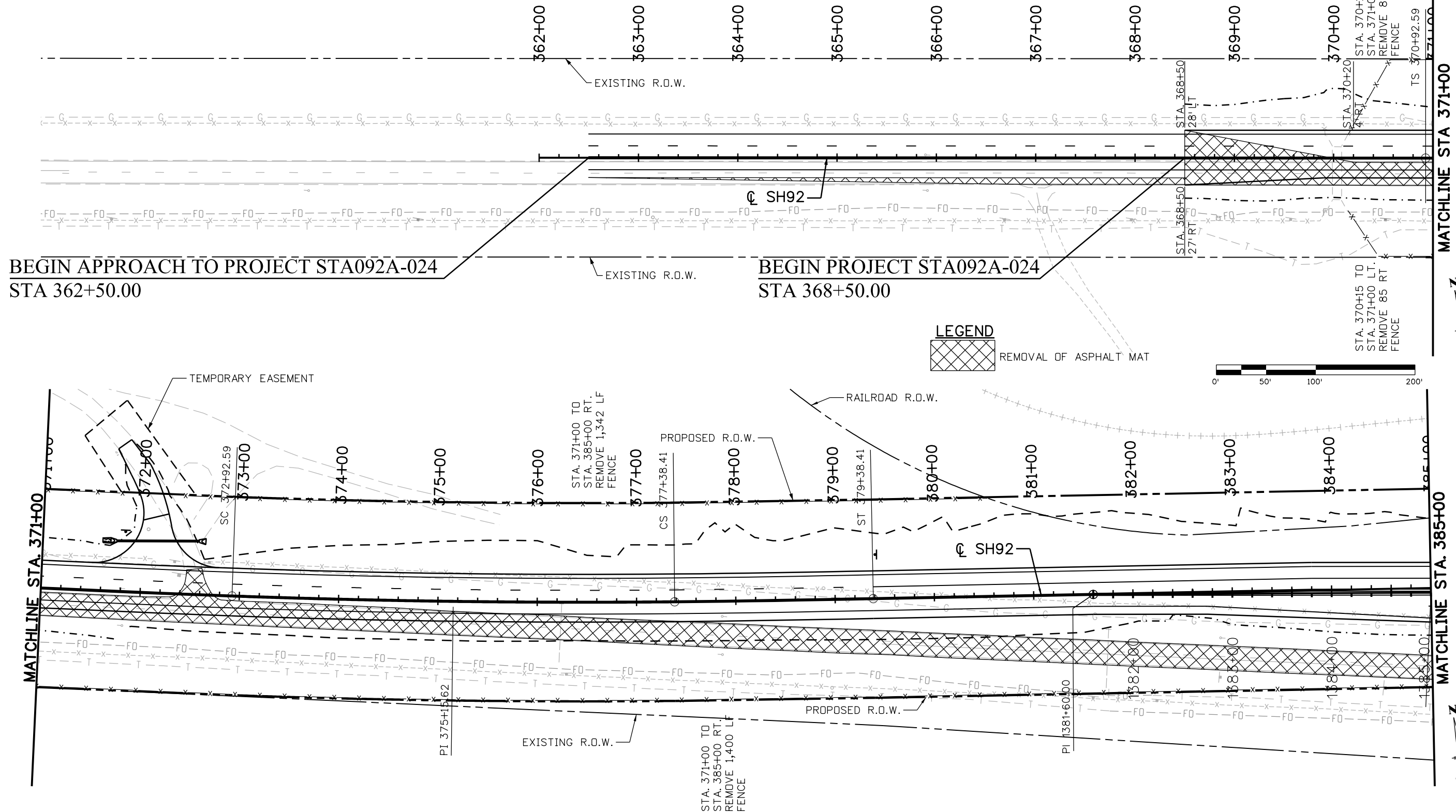




File Path: I:\PROJECTS\22239666\_SH92\_Master\22241827\_T05\_Final\_Design\6.0\_Project\_Deliverables\17772\Drawings\17772DemoPlan01.dgn



Print Date: 11/4/2013

File Name: 17772DemoPlan01.dgn

Horiz. Scale: 1:100

Vert. Scale:

Unit Information

Unit Leader Initials



0000

**Sheet Revisions**

Date:	Comments	Init.

Colorado Department of Transportation



Region 3

2424 North Townsend Avenue  
Montrose, CO 81401  
Phone: 972-249-5285 FAX: 970-249-6018

RA

**As Constructed**

No Revisions:

Revised:

Void:

**DEMOLITION PLANS**

Designer: P.WELLS

Detailer: B.TENNANT

Sheet Subset: DEMO

Structure Numbers

Subset Sheets: 01 of 04

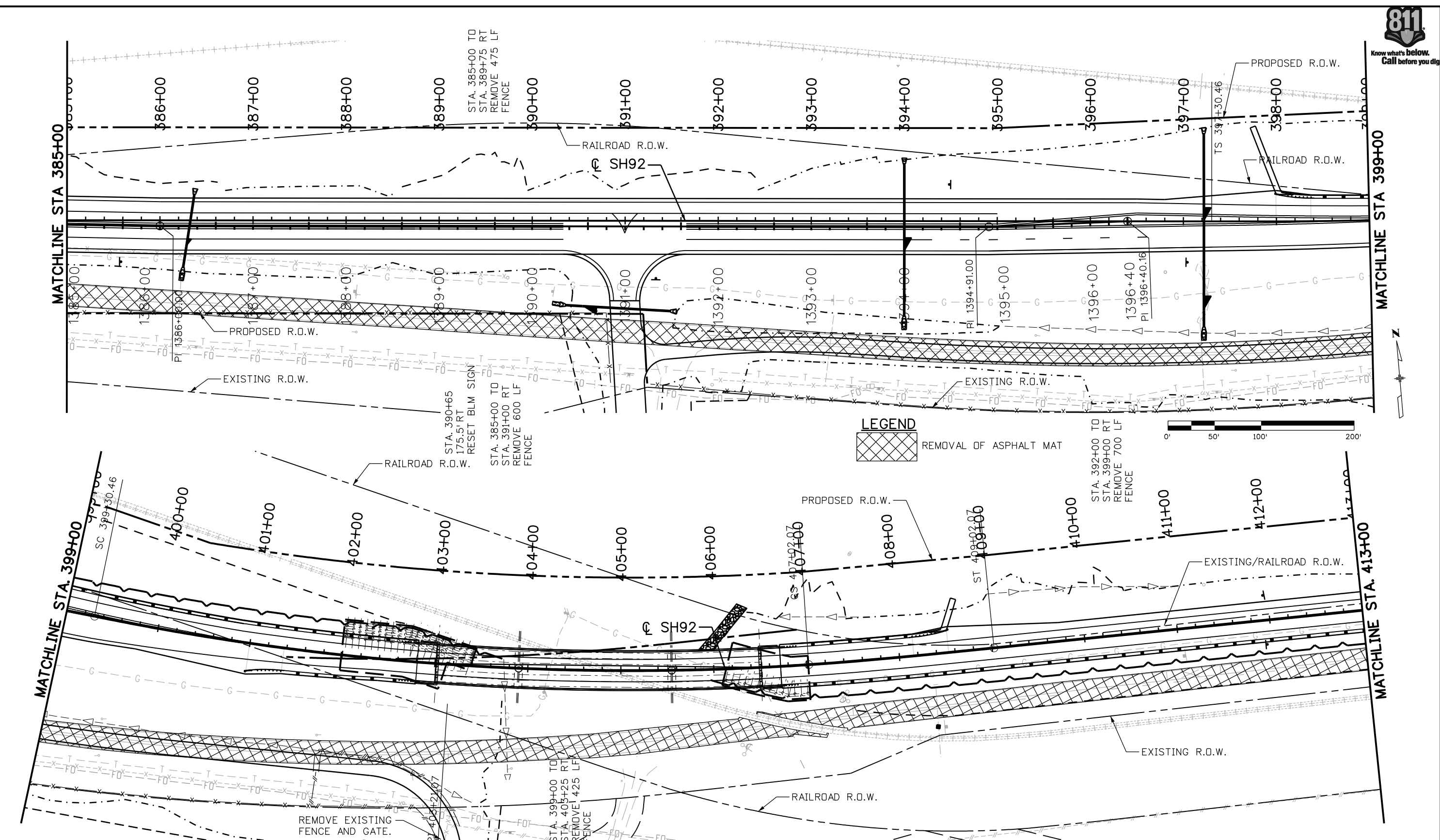
**Project No./Code**

STA 092A-024

17772

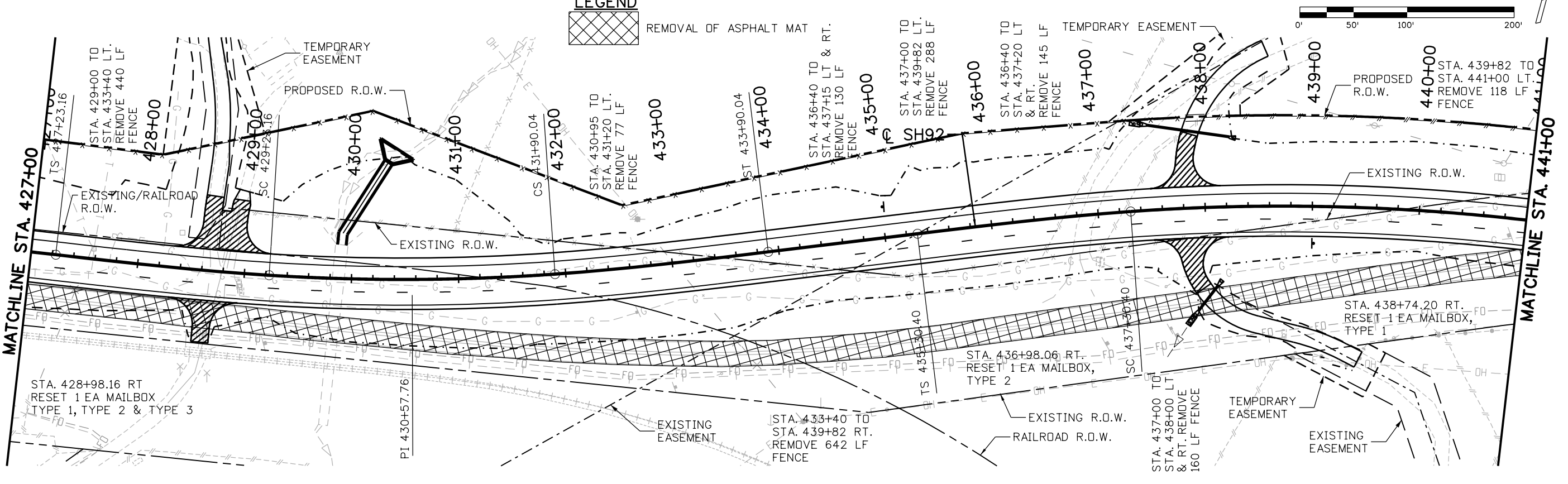
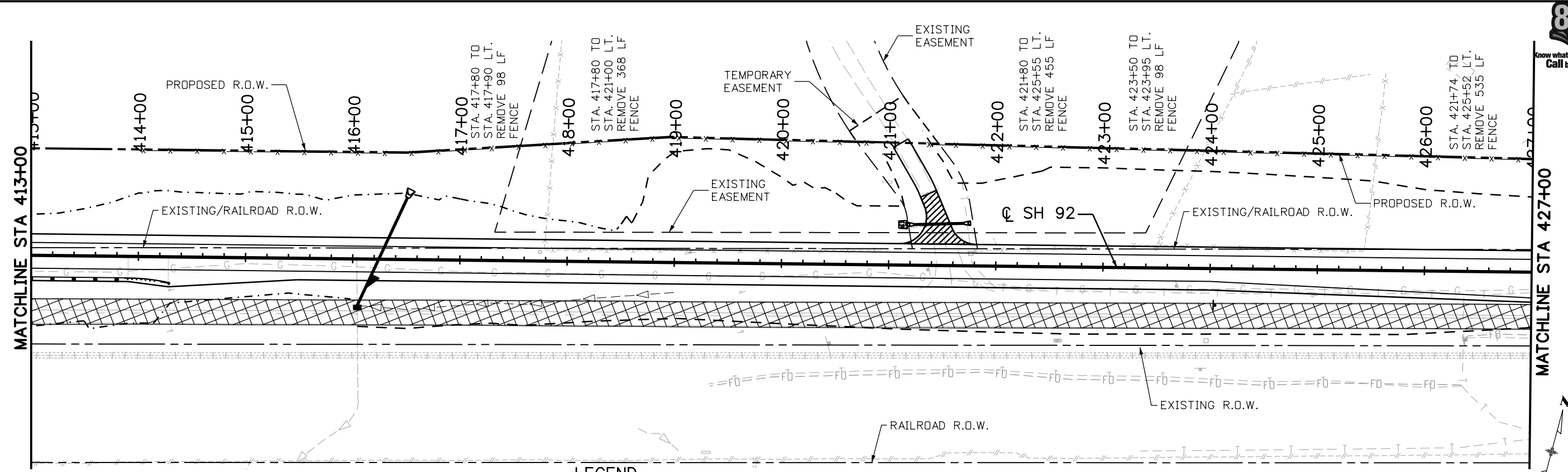
Sheet Number 40

File Path: I:\PROJECTS\22239666\_SH92\_Master\22241827\_T05\_Final\_Design\6.0\_Project\_Deliverables\17772\_DemoPlan02.dgn



Print Date: 11/4/2013		Sheet Revisions		Colorado Department of Transportation		As Constructed		Project No./Code	
File Name: 17772DemoPlan02.dgn		Date:	Comments	Init.	2424 North Townsend Avenue Montrose, CO 81401 Phone: 972-249-5285 FAX: 970-249-6018		No Revisions:		STA 092A-024
Horiz. Scale: 1:100							Revised:		17772
Unit Information							Void:		Designer: P.WELLS Detailer: B.TENNANT Sheet Subset: DEMO
Unit Leader Initials		Region 3			RA		DEMOLITION PLANS		Sheet Number 41

File Path: I:\PROJECTS\22239666\_SH92\_Master\22241827\_T05\_Final\_Design\6.0\_Project\_Deliverables\17772\Drawings\17772DemoPlan03.dgn



**LEGEND**

REMOVAL OF ASPHALT MAT

Print Date: 11/4/2013	
File Name: 17772DemoPlan03.dgn	
Horiz. Scale: 1:100	Vert. Scale:
Unit Information	Unit Leader Initials
<b>URS</b>	

Sheet Revisions		
Date:	Comments	Init.

**Colorado Department of Transportation**

2424 North Townsend Avenue  
Montrose, CO 81401  
Phone: 972-249-5285 FAX: 970-249-6018

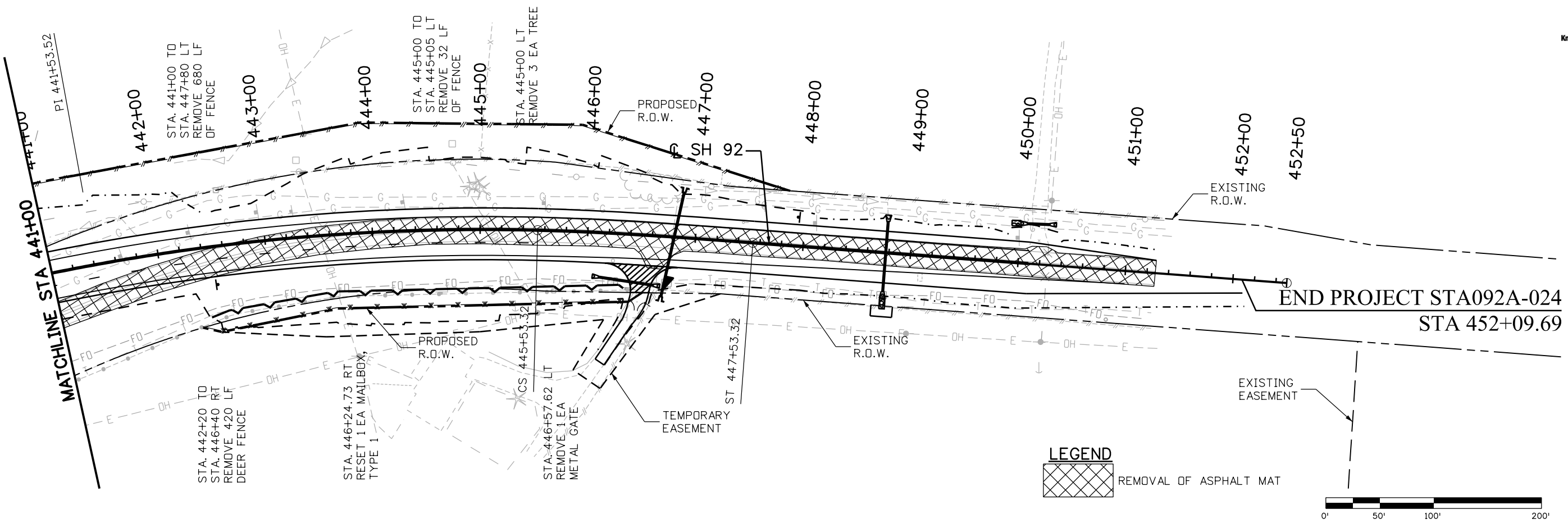
**Region 3** **RA**

<b>As Constructed</b>
No Revisions:
Revised:
Void:

DEMOLITION PLANS		
Designer:	P.WELLS	Structure Numbers
Detailer:	B.TENNANT	
Sheet Subset:	DEMO	Subset Sheets: 03 of 04

<b>Project No./Code</b>
STA 092A-024
17772
Sheet Number <b>42</b>

File Path: I:\PROJECTS\22239666\_SH92\_Master\22241827\_T05\_Final\_Design\6.0\_Project\_Deliverables\17772\_DemoPlan04.dgn



**LEGEND**  
 REMOVAL OF ASPHALT MAT

Print Date: 11/4/2013	<b>0000</b>
File Name: 17772DemoPlan04.dgn	
Horiz. Scale: 1:100      Vert. Scale:	
Unit Information      Unit Leader Initials	
<b>URS</b>	

Sheet Revisions		
Date:	Comments	Init.

Colorado Department of Transportation  
 2424 North Townsend Avenue  
 Montrose, CO 81401  
 Phone: 972-249-5285 FAX: 970-249-6018  
**Region 3**      **RA**

<b>As Constructed</b>
No Revisions:
Revised:
Void:

DEMOLITION PLANS			
Designer:	P.WELLS	Structure Numbers	
Detailer:	B.TENNANT		
Sheet Subset:	DEMO	Subset Sheets:	04 of 04



<b>Project No./Code</b>
STA 092A-024
17772
Sheet Number <b>43</b>

File Path: I:\PROJECTS\22239666\_SH92\_Master\22241827\_T05\_Final\_Design\6.0\_Project\_Deliverables\17772DES\_Drawings\17772DES\_SummApp01.dgn

**TABULATION OF APPROACHES**

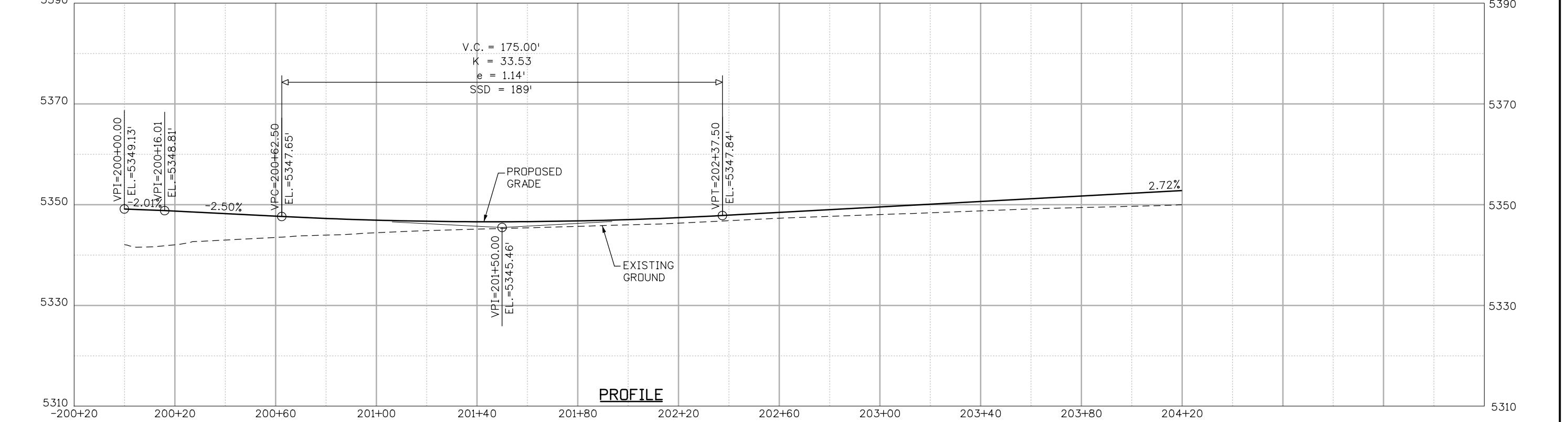
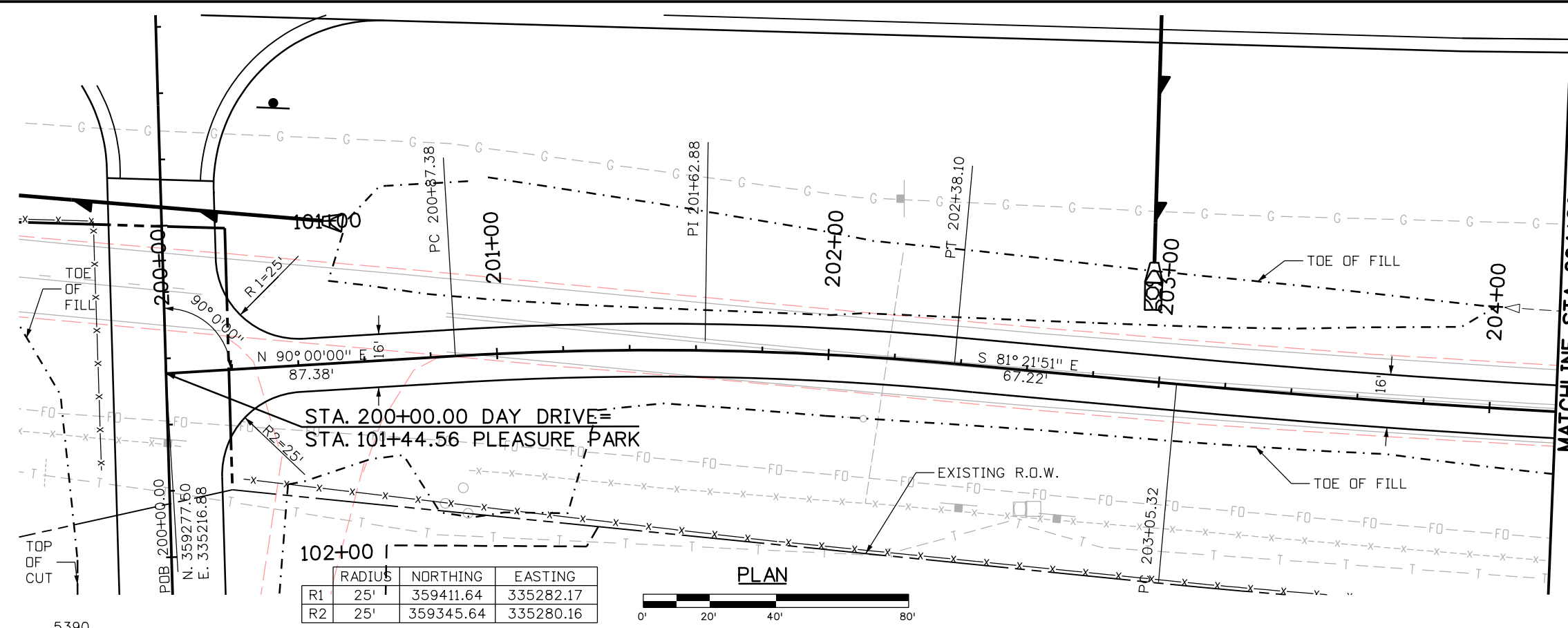
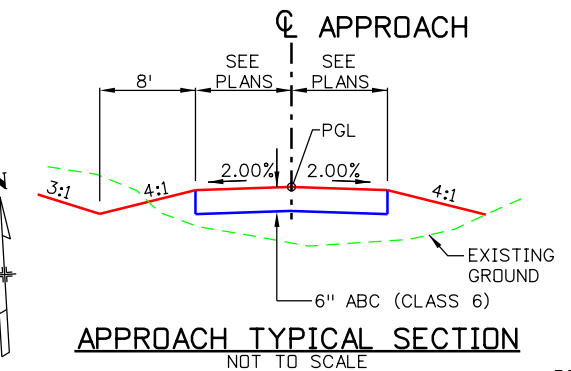
APPROACH	HMA (GRADING SX)(75) TON	ASPHALT CEMENT PER GRADE (PG 58-28) TON	AGGREGATE BASE COURSE (CLASS 6) CY	EMBANKMENT (C.I.P.) CY	EXCAVATION (F.I.O.) CY	EMULSIFIED ASPHALT (PRIME COAT) GAL	EMULSIFIED ASPHALT (SLOW SETTING) GAL
DAY DRIVE			441	17470	76		
421+52.76 LT	37	3.3	38	14	59	20	7
428+63.76 RT	27	1.7	17	34	0	15	5
428+65.10 LT	34	2.1	61	13	1210	18	6
428+89.75 LT	33	2	22	161	247	18	6
437+81.38 LT	33	2	53	1260	51	18	6
437+82.06 RT	34	2.2	69	104	149	19	7
446+52.73 RT	22	1.3	30	13	23	12	4
<b>TOTAL</b>	<b>■220</b>	<b>■14.6</b>	<b>■ 731</b>	<b>*19069</b>	<b>* 1815</b>	<b>■120</b>	<b>■ 41</b>

■ DENOTES QUANTITIES CARRIED TO THE TABULATION OF SURFACING  
 \* DENOTES QUANTITIES CARRIED TO THE SUMMARY OF EARTHWORK

Print Date: 11/4/2013	0000	<b>Sheet Revisions</b>			 Colorado Department of Transportation 2424 North Townsend Avenue Montrose, CO 81401 Phone: 972-249-5285 FAX: 970-249-6018 <b>Region 3</b>	<b>As Constructed</b>		<b>TABULATION OF APPROACHES</b>		<b>Project No./Code</b>	
File Name: 17772DES_SummApp01.dgn		Date:	Comments	Init.		No Revisions:	Designer: P. WELLS Detailer: B. TENNANT			STA 092A-024 17772	
Horiz. Scale: 1:10      Vert. Scale:						Revised:			Structure Numbers		Sheet Number <b>44</b>
Unit Information      Unit Leader Initials						Void:	Sheet Subset: APPROACH      Subset Sheets: 01 of 01				
					<b>RA</b>						

<b>■ APPROACH EARTHWORK QUANTITIES</b>	
EMBANKMENT MATERIAL (COMPLETE IN PLACE)	17470 CU YD
UNCLASSIFIED EXCAVATION (FOR INFORMATION ONLY)	76 CU YD
<b>■ SURFACING QUANTITIES</b>	
5 INCHES HMA (GRADING SX)(75)	441 CU YD
6 INCHES AGGREGATE BASE COURSE (CL 6)	
ASPHALT CEMENT PERFORMANCE GRADE (PG 58-28)	
EMULSIFIED ASPHALT (PRIME COAT)	

**NOTES:**  
 ■ DENOTES QUANTITIES CARRIED TO TABULATION OF APPROACHES.



File Path: I:\PROJECTS\22239666\_SH92\_Master\22241827\_T05\_Final\_Design\6.0\_Project\_Deliverables\17772DES\_PnP\_Approach01.dgn

Print Date: 11/4/2013	<b>0000</b>
File Name: 17772DES_PnP_Approach01.dgn	
Horiz. Scale: 1:40      Vert. Scale: 1:20	
Unit Information      Unit Leader Initials	

Sheet Revisions		
Date:	Comments	Init.

Colorado Department of Transportation  
 2424 North Townsend Avenue  
 Montrose, CO 81401  
 Phone: 972-249-5285 FAX: 970-249-6018  
**Region 3**      RA

<b>As Constructed</b>
No Revisions:
Revised:
Void:

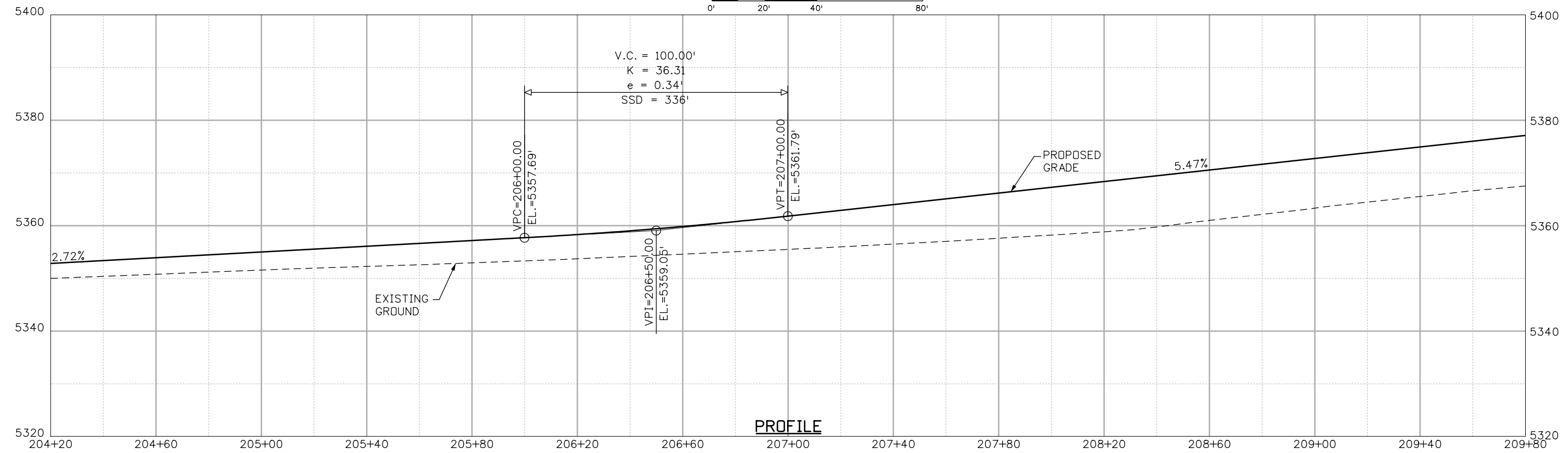
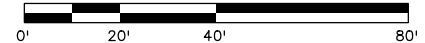
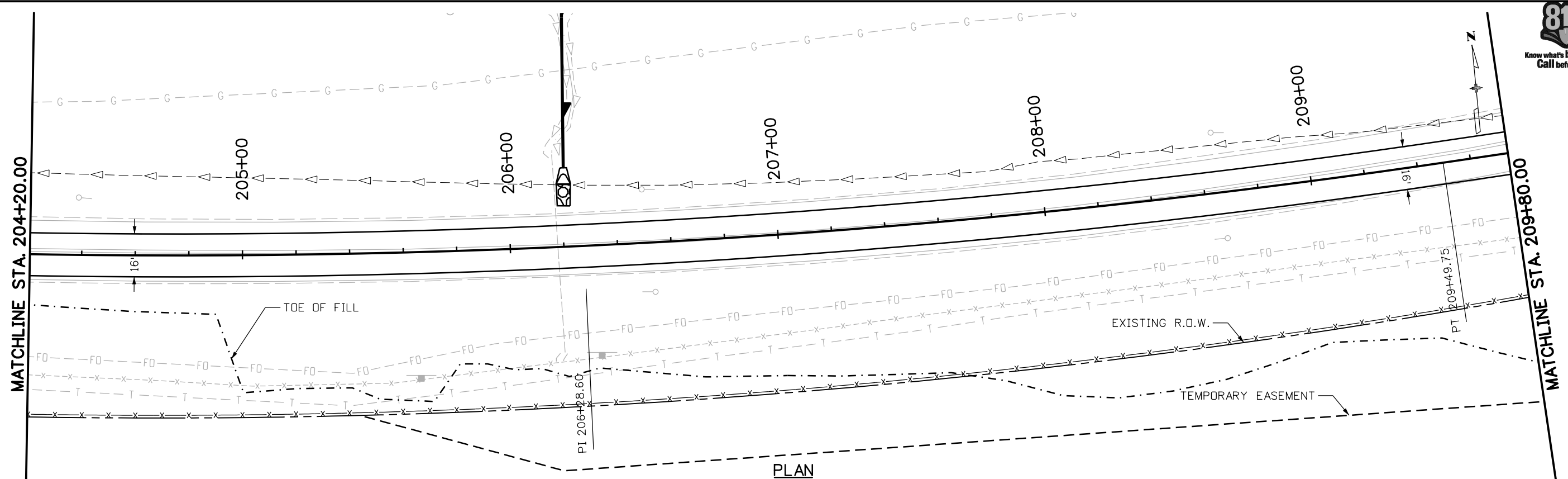
<b>ROAD APPROACH DAY DRIVE</b>	
Designer: P. WELLS	Structure Numbers
Detailer: B. TENNANT	
Sheet Subset: APPROACH	Subset Sheets: 01 of 11

<b>Project No./Code</b>
STA 092A-024
17772
Sheet Number <b>45</b>





File Path: I:\PROJECTS\22239666\_SH92\_Master\22241827\_T05\_Final\_Design\6.0\_Project\_Deliverables\17772DES\_PnP\_Approach02.dgn



Print Date: 11/4/2013  
 File Name: 17772DES\_PnP\_Approach02.dgn  
 Horiz. Scale: 1:40      Vert. Scale: 1:20  
 Unit Information      Unit Leader Initials

Sheet Revisions		
Date:	Comments	Init.

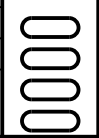
**Colorado Department of Transportation**  
 2424 North Townsend Avenue  
 Montrose, CO 81401  
 Phone: 972-249-5285 FAX: 970-249-6018  
**Region 3**      **RA**

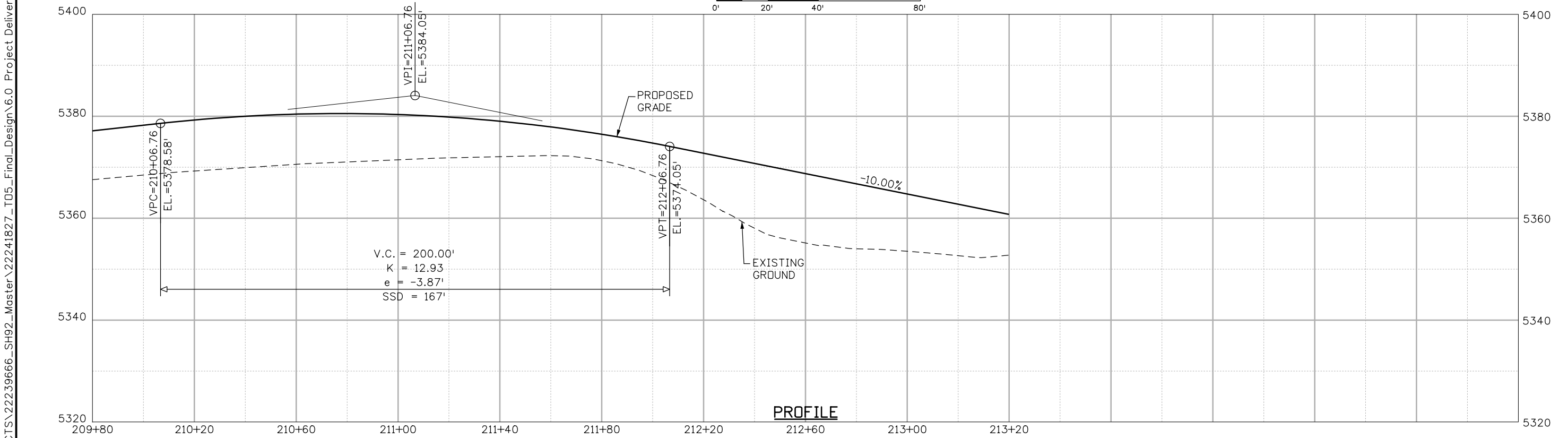
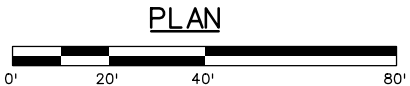
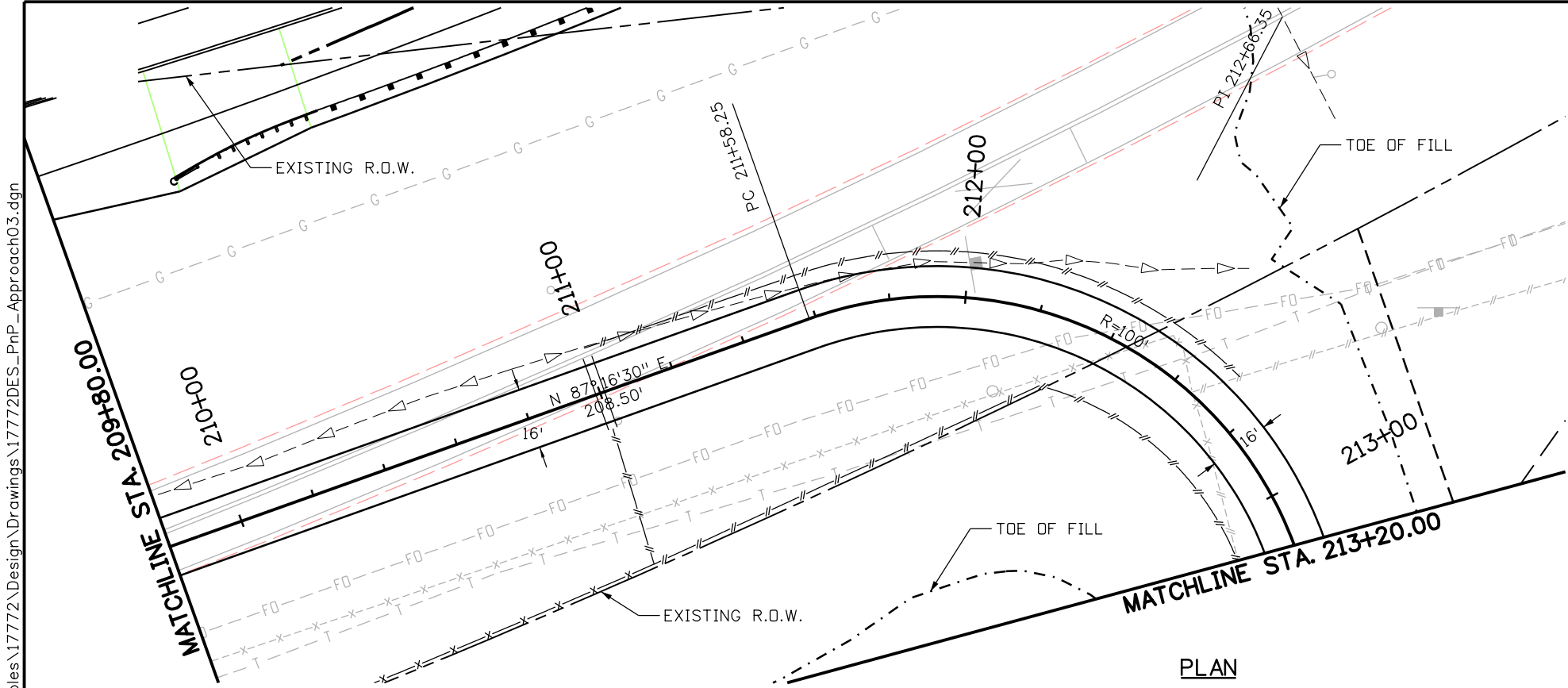
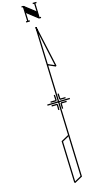
**As Constructed**  
 No Revisions:  
 Revised:  
 Void:

**ROAD APPROACH DAY DRIVE**

Designer: P. WELLS	Structure Numbers
Detailer: B. TENNANT	
Sheet Subset: APPROACH	Subset Sheets: 02 of 11

**Project No./Code**  
 STA 092A-024  
 17772  
 Sheet Number **46**





PROFILE

Print Date: 11/4/2013  
 File Name: 17772DES\_PnP\_Approach03.dgn  
 Horiz. Scale: 1:40      Vert. Scale: 1:20  
 Unit Information      Unit Leader Initials

Sheet Revisions		
Date:	Comments	Init.

Colorado Department of Transportation  
 2424 North Townsend Avenue  
 Montrose, CO 81401  
 Phone: 972-249-5285 FAX: 970-249-6018  
 Region 3      RA

As Constructed  
 No Revisions:  
 Revised:  
 Void:

ROAD APPROACH  
 DAY DRIVE  
 Designer: P. WELLS  
 Detailer: B. TENNANT  
 Sheet Subset: APPROACH  
 Structure Numbers  
 Subset Sheets: 03 of 11

Project No./Code  
 STA 092A-024  
 17772  
 Sheet Number 47

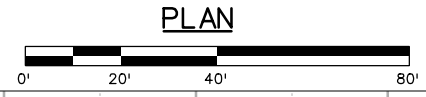
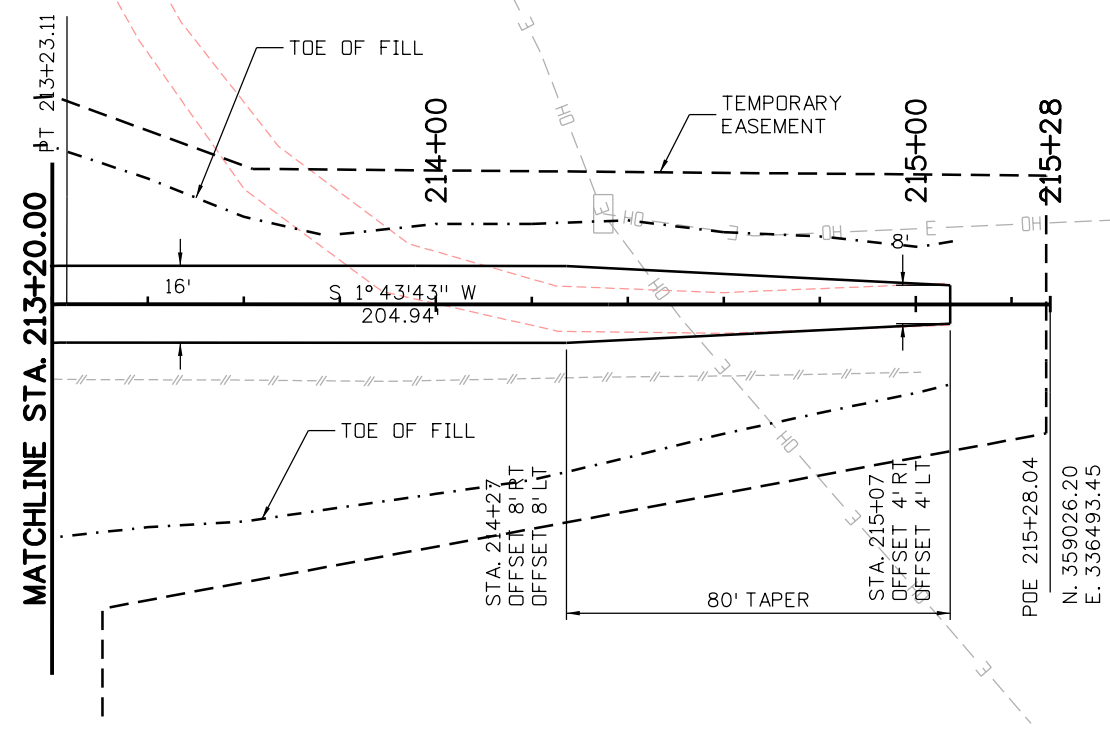


File Path: I:\PROJECTS\22239666\_SH92\_Master\22241827\_T05\_Final\_Design\6.0\_Project\_Deliverables\17772DES\_PnP\_Approach03.dgn





File Path: I:\PROJECTS\22239666\_SH92\_Master\22241827\_T05\_Final\_Design\6.0\_Project\_Deliverables\17772DES\_PnP\_Approach04.dgn



PLAN



PROFILE

Print Date: 11/4/2013	0000
File Name: 17772DES_PnP_Approach04.dgn	
Horiz. Scale: 1:40      Vert. Scale: 1:20	
Unit Information      Unit Leader Initials	
<b>URS</b>	

Sheet Revisions		
Date:	Comments	Init.

Colorado Department of Transportation  
  
 2424 North Townsend Avenue  
 Montrose, CO 81401  
 Phone: 972-249-5285 FAX: 970-249-6018  
**Region 3**      RA

<b>As Constructed</b>
No Revisions:
Revised:
Void:

<b>ROAD APPROACH DAY DRIVE</b>	
Designer: P. WELLS	Structure Numbers
Detailer: B. TENNANT	
Sheet Subset: APPROACH	Subset Sheets: 04 of 11

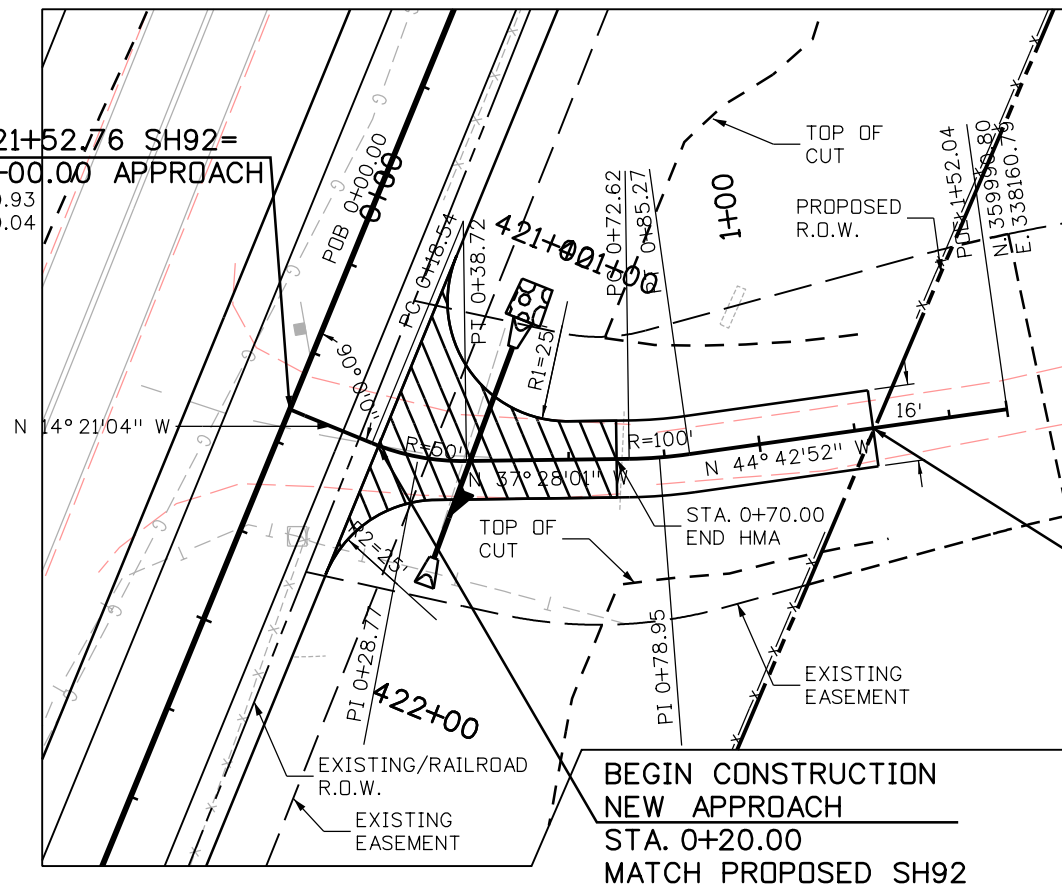
<b>Project No./Code</b>
STA 092A-024
17772
Sheet Number <b>48</b>



	RADIUS	NORTHING	EASTING
R1	25'	359903.918	338197.417
R2	25'	359921.705	338266.939

STA. 421+52.76 SH92=  
STA. 0+00.00 APPROACH

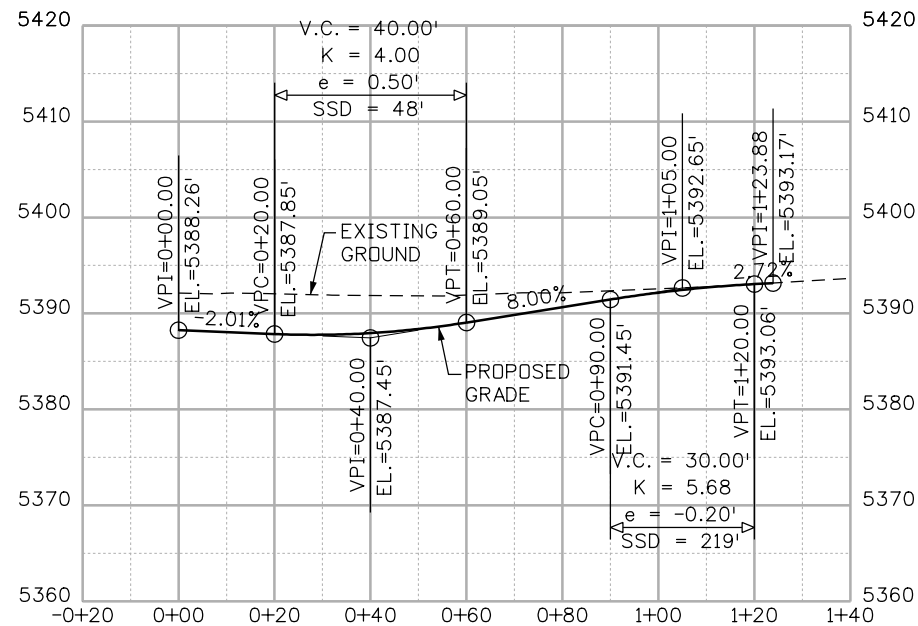
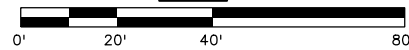
N. 359870.93  
E. 338250.04



END CONSTRUCTION  
NEW APPROACH  
STA. 1+23.88  
MATCH EXISTING

BEGIN CONSTRUCTION  
NEW APPROACH  
STA. 0+20.00  
MATCH PROPOSED SH92

PLAN



PROFILE

■ **APPROACH EARTHWORK QUANTITIES**

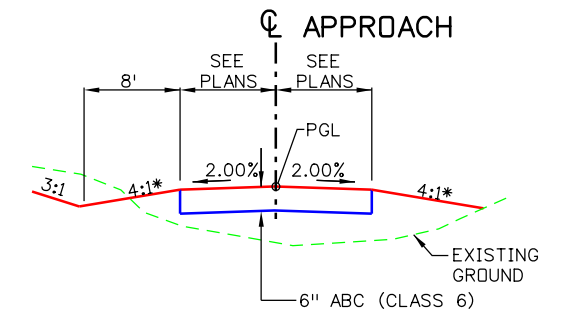
EMBANKMENT MATERIAL (COMPLETE IN PLACE)	14 CUBIC YARDS
UNCLASSIFIED EXCAVATION (FOR INFORMATION ONLY)	59 CUBIC YARDS

■ **SURFACING QUANTITIES**

5 INCHES HMA (GRADING SX)(75)	37 TONS
6 INCHES AGGREGATE BASE COURSE (CL 6)	38 CUBIC YARDS
ASPHALT CEMENT PERFORMANCE GRADE (PG 58-28)	3.3 TONS
EMULSIFIED ASPHALT	27 GAL

**NOTES:**

- DENOTES QUANTITIES CARRIED TO TABULATION OF APPROACHES.



**APPROACH TYPICAL SECTION**  
NOT TO SCALE

\* 6:1 FROM STA. 0+20.00 TO STA. 0+42.00

Print Date: 11/4/2013  
File Name: 17772DES\_PnP\_Approach05.dgn  
Horiz. Scale: 1:40 Vert. Scale: 1:20  
Unit Information Unit Leader Initials

Sheet Revisions		
Date:	Comments	Init.

Colorado Department of Transportation  
2424 North Townsend Avenue  
Montrose, CO 81401  
Phone: 972-249-5285 FAX: 970-249-6018  
Region 3 RA

**As Constructed**  
No Revisions:  
Revised:  
Void:

**ROAD APPROACH  
STA. 421+52.76 LT.**  
Designer: P. WELLS  
Detailer: B. TENNANT  
Structure Numbers  
Sheet Subset: APPROACH Subset Sheets: 05 of 11

**Project No./Code**  
STA 092A-024  
17772  
Sheet Number **49**

File Path: I:\PROJECTS\22239666\_SH92\_Master\22241827\_T05\_Final\_Design\6.0\_Project\_Deliverables\17772DES\_PnP\_Approach05.dgn





RADIUS	NORTHING	EASTING
R1 25'	360006.444	338984.611
R2 25'	359988.474	338921.104



**■ APPROACH EARTHWORK QUANTITIES**

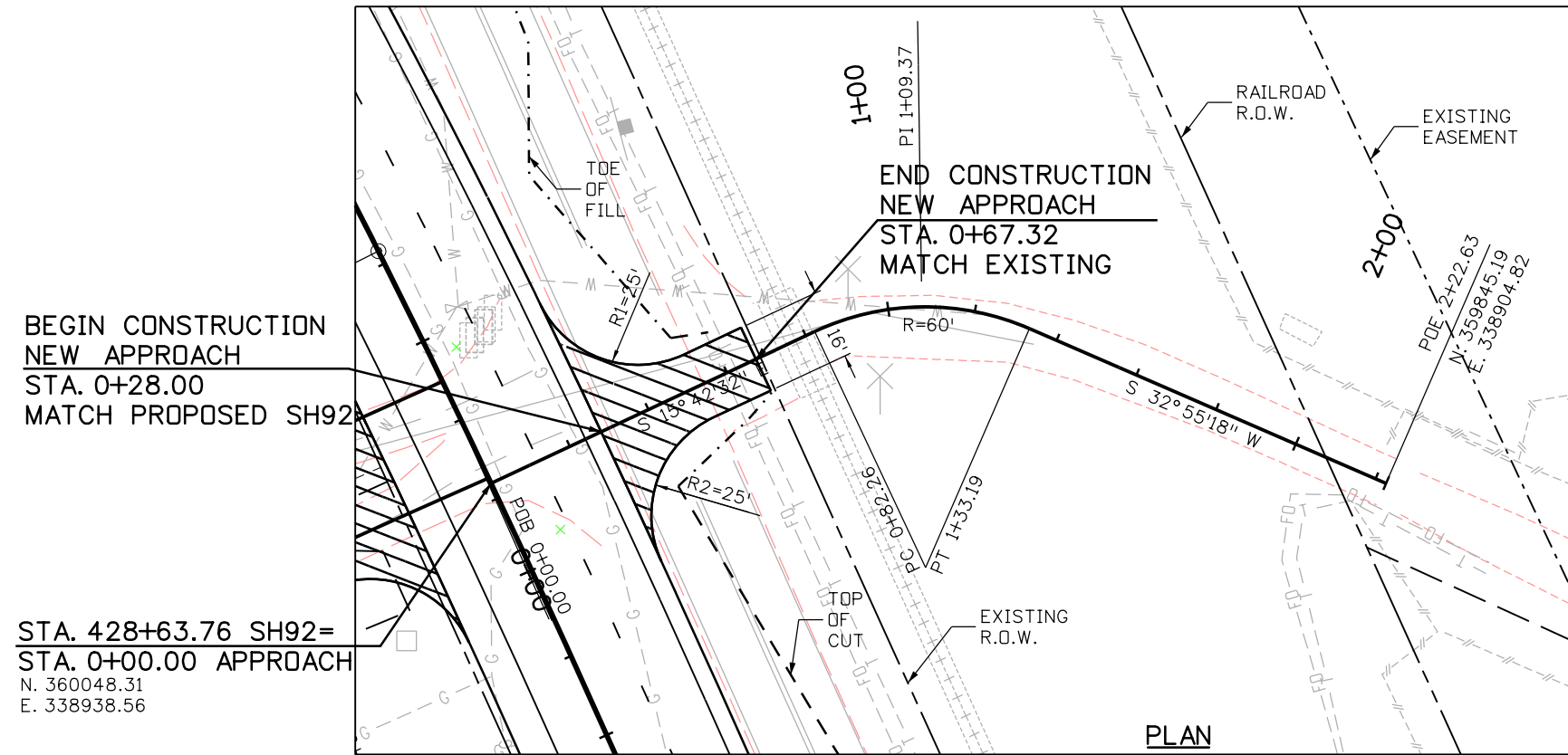
EMBANKMENT MATERIAL (COMPLETE IN PLACE)	34 CUBIC YARDS
UNCLASSIFIED EXCAVATION (FOR INFORMATION ONLY)	0 CUBIC YARDS

**■ SURFACING QUANTITIES**

5 INCHES HMA (GRADING SX)(75)	27 TONS
6 INCHES AGGREGATE BASE COURSE (CL 6)	17 CUBIC YARDS
ASPHALT CEMENT PERFORMANCE GRADE (PG 58-28)	1.7 TONS
EMULSIFIED ASPHALT	20 GAL

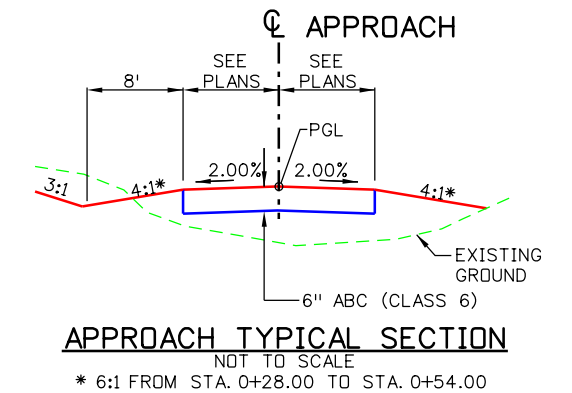
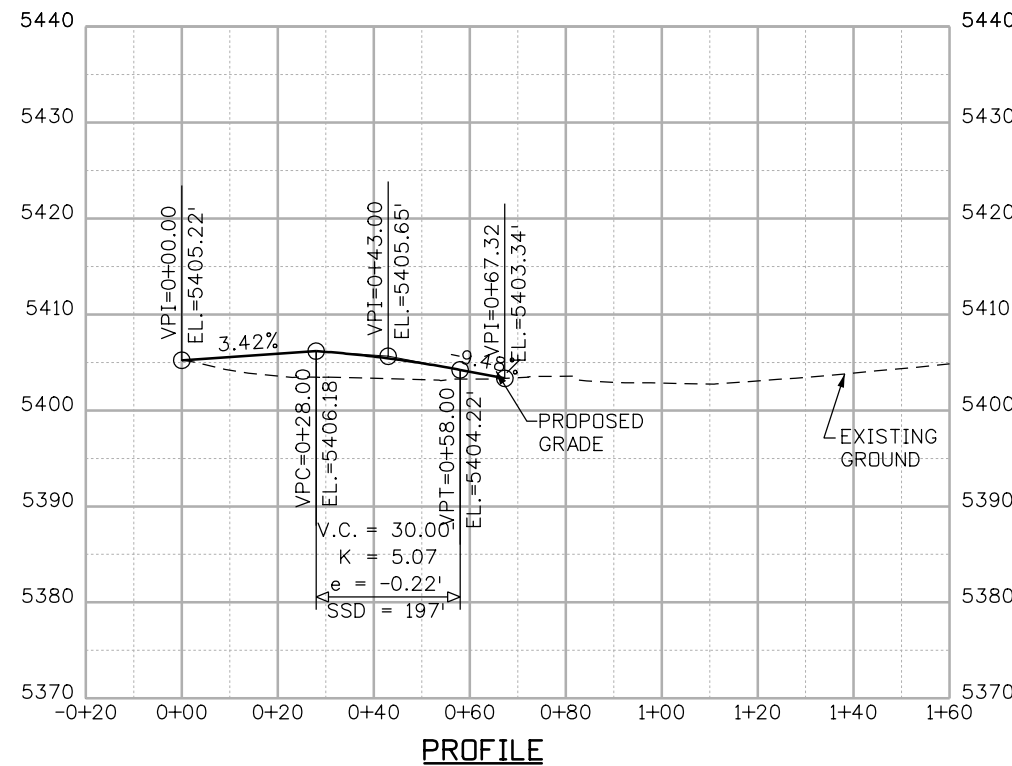
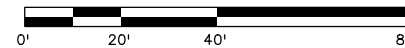
**NOTES:**

■ DENOTES QUANTITIES CARRIED TO TABULATION OF APPROACHES.



BEGIN CONSTRUCTION  
NEW APPROACH  
STA. 0+28.00  
MATCH PROPOSED SH92

STA. 428+63.76 SH92=  
STA. 0+00.00 APPROACH  
N. 360048.31  
E. 338938.56



File Path: I:\PROJECTS\22239666\_SH92\_Master\22241827\_T05\_Final\_Design\6.0\_Project\_Deliverables\17772DES\_PnP\_Approach06.dgn

Print Date: 11/4/2013	<b>0000</b>
File Name: 17772DES_PnP_Approach06.dgn	
Horiz. Scale: 1:40      Vert. Scale: 1:20	
Unit Information      Unit Leader Initials	

Sheet Revisions		
Date:	Comments	Init.

**Colorado Department of Transportation**

2424 North Townsend Avenue  
Montrose, CO 81401  
Phone: 972-249-5285 FAX: 970-249-6018

**Region 3**      **RA**

<b>As Constructed</b>
No Revisions:
Revised:
Void:

<b>ROAD APPROACH</b>	
<b>STA. 428+63.76 RT.</b>	
Designer: P. WELLS	Structure Numbers
Detailer: B. TENNANT	
Sheet Subset: APPROACH	Subset Sheets: 06 of 11

<b>Project No./Code</b>
STA 092A-024
17772
Sheet Number <b>50</b>





Know what's below.  
Call before you dig.

	RADIUS	NORTHING	EASTING
R1	25'	360083.458	338896.733
R2	25'	360108.553	338983.711

### APPROACH EARTHWORK QUANTITIES

EMBANKMENT MATERIAL (COMPLETE IN PLACE)	13 CUBIC YARDS
UNCLASSIFIED EXCAVATION (FOR INFORMATION ONLY)	1210 CUBIC YARDS

### SURFACING QUANTITIES

5 INCHES HMA (GRADING SX)(75)	34 TONS
6 INCHES AGGREGATE BASE COURSE (CL 6)	61 CUBIC YARDS
ASPHALT CEMENT PERFORMANCE GRADE (PG 58-28)	2.1 TONS
EMULSIFIED ASPHALT	24 GAL

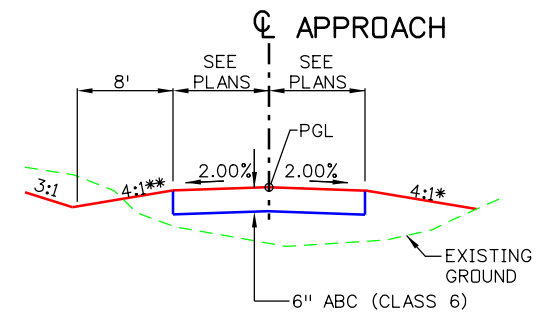
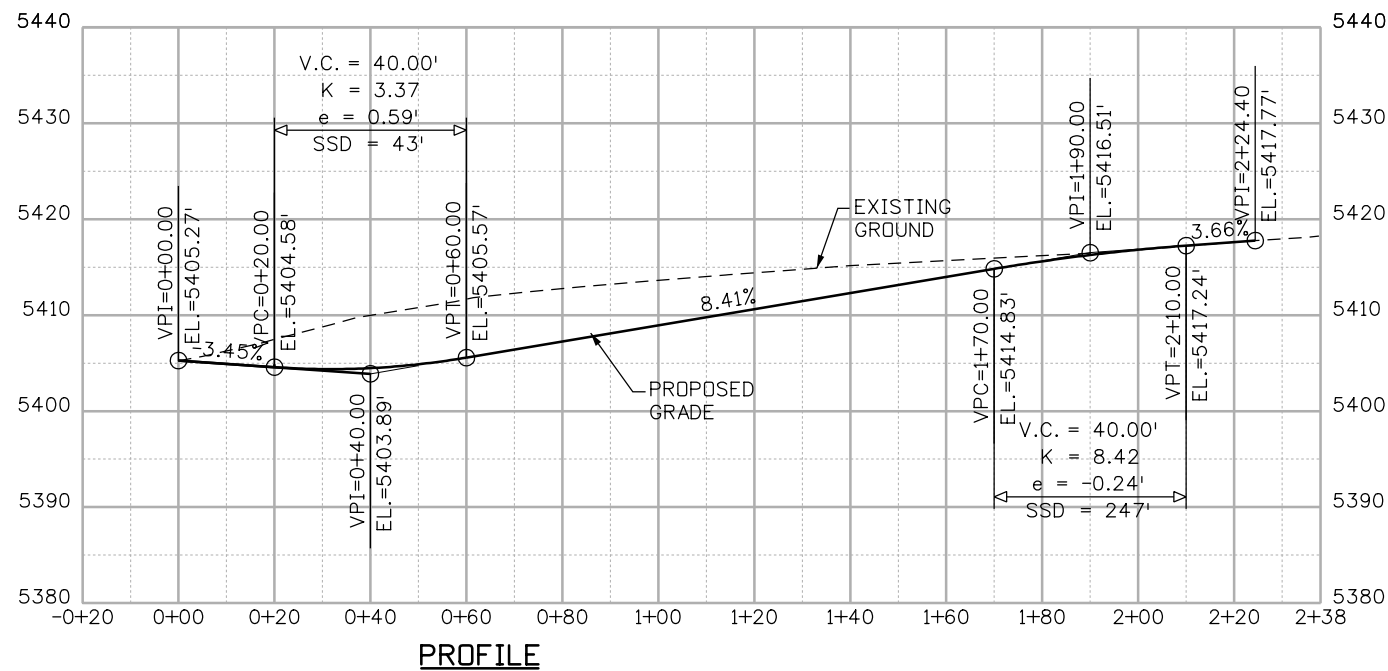
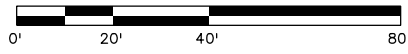
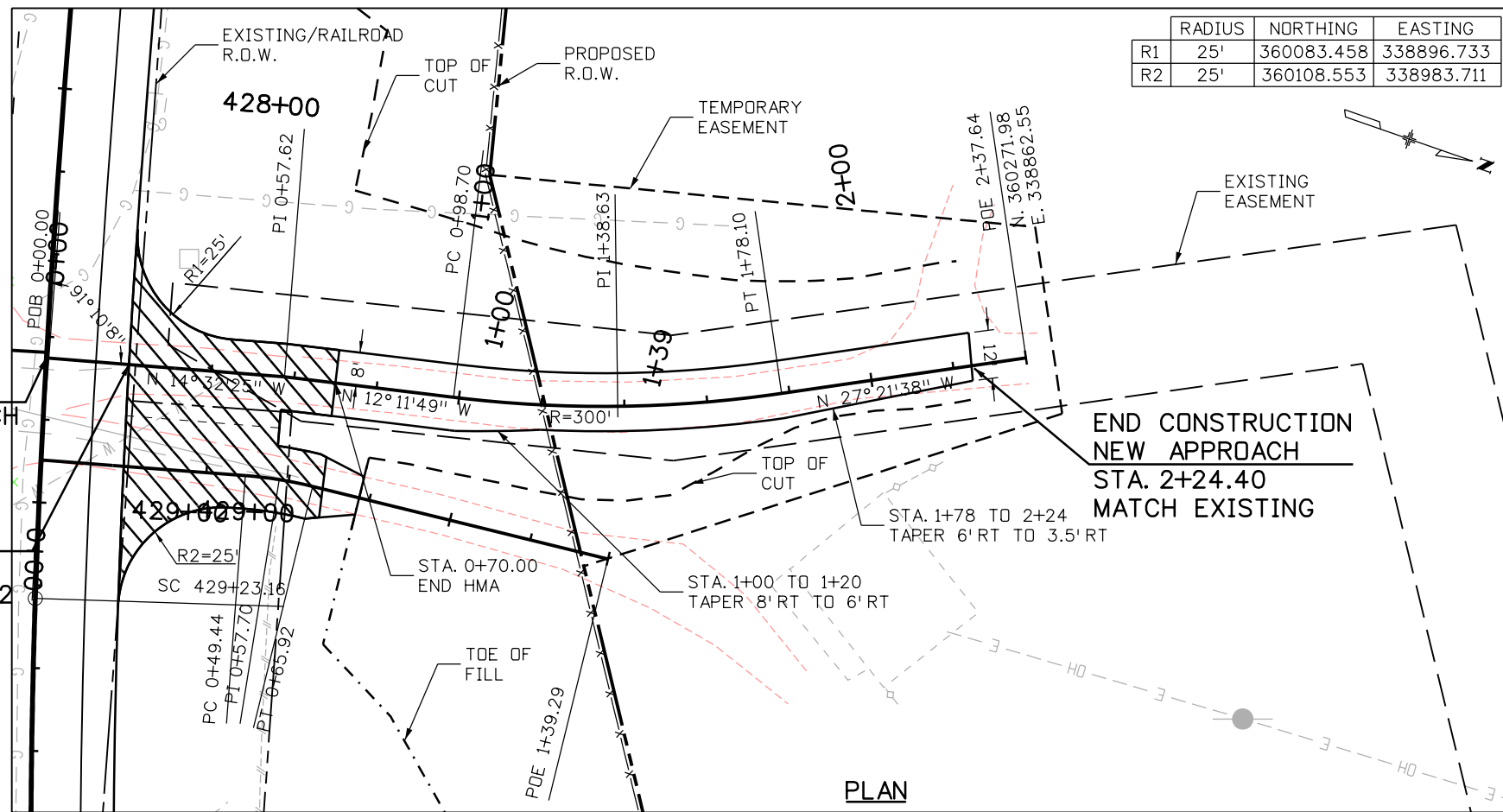
### NOTES:

- DENOTES QUANTITIES CARRIED TO TABULATION OF APPROACHES.

File Path: I:\PROJECTS\22239666\_SH92\_Master\22241827\_T05\_Final\_Design\6.0\_Project\_Deliverables\17772\_Design\Drawings\17772DES\_PnP\_Approach07.dgn

STA. 428+65.10 SH92=  
STA. 0+00.00 APPROACH  
N. 360048.67  
E. 338939.85

BEGIN CONSTRUCTION  
NEW APPROACH  
STA. 0+20.00  
MATCH PROPOSED SH92



\* 6:1 FROM STA. 0+20.00 TO STA. 0+42.00;  
FROM STA. 0+60 TO THE END, 2% CROSS  
SLOPE WAS CONTINUED TO CATCH EXISTING  
GROUND.  
\*\* 6:1 FROM STA. 0+20.00 TO STA. 0+42.00

Print Date: 11/4/2013

File Name: 17772DES\_PnP\_Approach07.dgn

Horiz. Scale: 1:40

Vert. Scale: 1:20

Unit Information

Unit Leader Initials



0000

### Sheet Revisions

Date:	Comments	Init.

Colorado Department of Transportation



Region 3

2424 North Townsend Avenue  
Montrose, CO 81401  
Phone: 972-249-5285 FAX: 970-249-6018

RA

### As Constructed

No Revisions:

Revised:

Void:

ROAD APPROACH  
STA. 428+65.10 LT.

Designer: P. WELLS

Detailer: B. TENNANT

Sheet Subset: APPROACH

Structure

Numbers

Subset Sheets: 07 of 11

Project No./Code

STA 092A-024

17772

Sheet Number 51



**■ APPROACH EARTHWORK QUANTITIES**

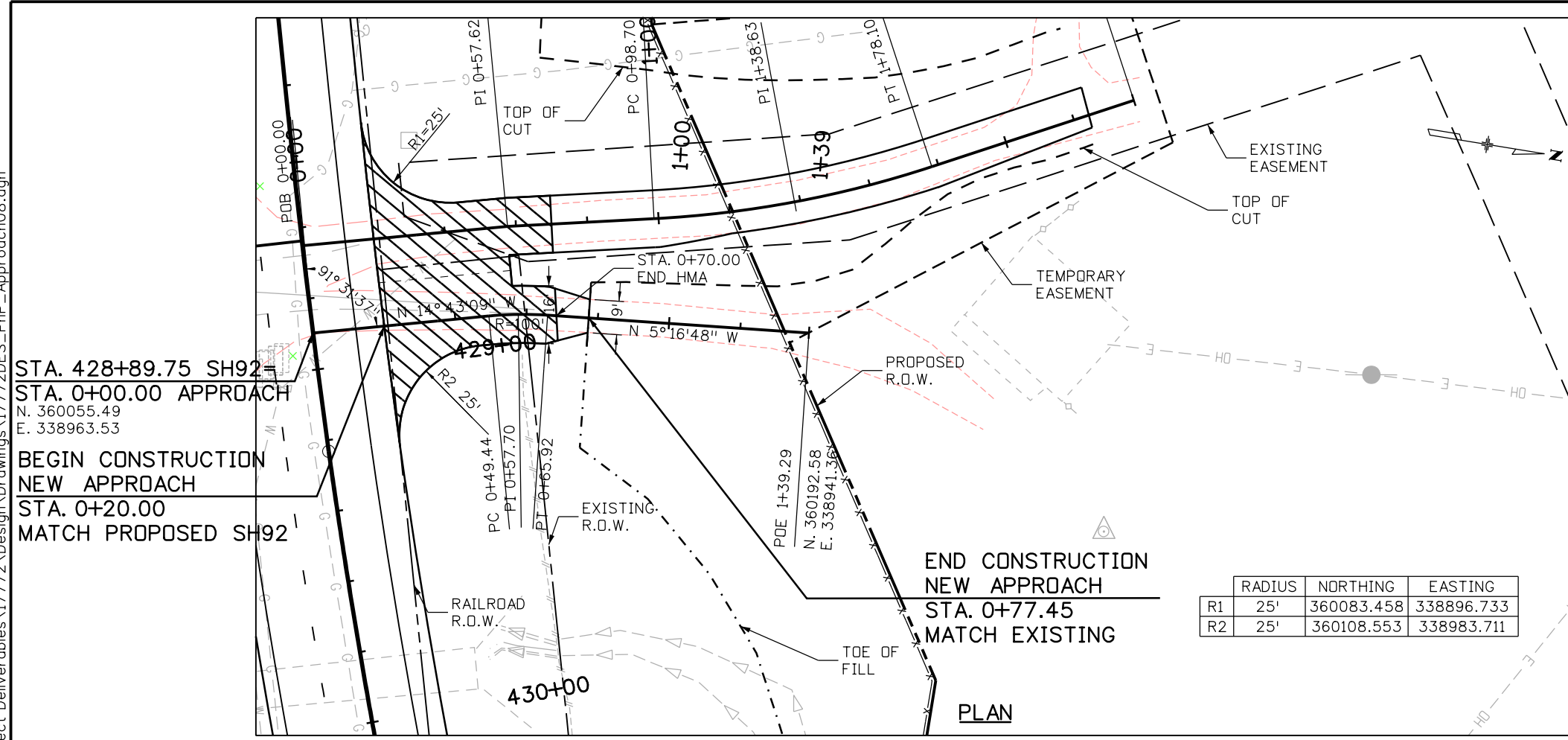
EMBANKMENT MATERIAL (COMPLETE IN PLACE)	161 CUBIC YARDS
UNCLASSIFIED EXCAVATION (FOR INFORMATION ONLY)	247 CUBIC YARDS

**■ SURFACING QUANTITIES**

5 INCHES HMA (GRADING SX)(75)	33 TONS
6 INCHES AGGREGATE BASE COURSE (CL 6)	22 CUBIC YARDS
ASPHALT CEMENT PERFORMANCE GRADE (PG 58-28)	2.0 TONS
EMULSIFIED ASPHALT	24 GAL

**NOTES:**

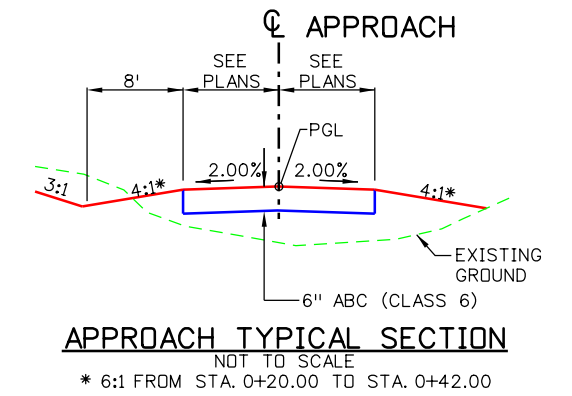
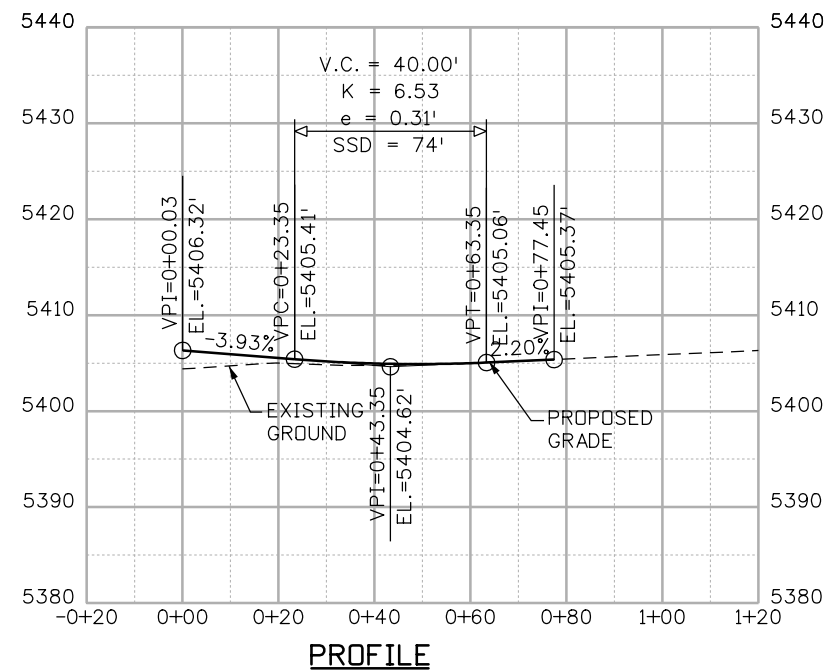
- DENOTES QUANTITIES CARRIED TO TABULATION OF APPROACHES.



	RADIUS	NORTHING	EASTING
R1	25'	360083.458	338896.733
R2	25'	360108.553	338983.711

STA. 428+89.75 SH92  
 STA. 0+00.00 APPROACH  
 N. 360055.49  
 E. 338963.53  
 BEGIN CONSTRUCTION  
 NEW APPROACH  
 STA. 0+20.00  
 MATCH PROPOSED SH92

END CONSTRUCTION  
 NEW APPROACH  
 STA. 0+77.45  
 MATCH EXISTING



Print Date: 11/4/2013  
 File Name: 17772DES\_PnP\_Approach08.dgn  
 Horiz. Scale: 1:40 Vert. Scale: 1:20  
 Unit Information Unit Leader Initials  
**URS**

Sheet Revisions		
Date:	Comments	Init.

Colorado Department of Transportation  
 2424 North Townsend Avenue  
 Montrose, CO 81401  
 Phone: 972-249-5285 FAX: 970-249-6018  
**Region 3** RA

**As Constructed**  
 No Revisions:  
 Revised:  
 Void:

**ROAD APPROACH  
 STA. 428+89.75 LT.**  
 Designer: P. WELLS  
 Detailer: B. TENNANT  
 Sheet Subset: APPROACH  
 Structure Numbers  
 Subset Sheets: 08 of 11

**Project No./Code**  
 STA 092A-024  
 17772  
 Sheet Number **52**

File Path: I:\PROJECTS\22239666\_SH92\_Master\22241827\_T05\_Final\_Design\6.0\_Project\_Deliverables\17772\_Design\Drawings\17772DES\_PnP\_Approach08.dgn



Know what's below.  
Call before you dig.

	RADIUS	NORTHING	EASTING
R1	25'	360455.411	339724.952
R2	25'	360481.818	339786.060



### ■ APPROACH EARTHWORK QUANTITIES

EMBANKMENT MATERIAL (COMPLETE IN PLACE)	1260 CUBIC YARDS
UNCLASSIFIED EXCAVATION (FOR INFORMATION ONLY)	51 CUBIC YARDS

### ■ SURFACING QUANTITIES

5 INCHES HMA (GRADING SX)(75)	33 TONS
6 INCHES AGGREGATE BASE COURSE (CL 6)	53 CUBIC YARDS
ASPHALT CEMENT PERFORMANCE GRADE (PG 58-28)	2.0 TONS
EMULSIFIED ASPHALT	24 GAL

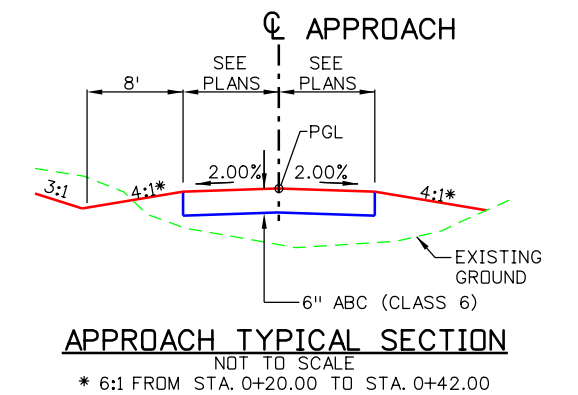
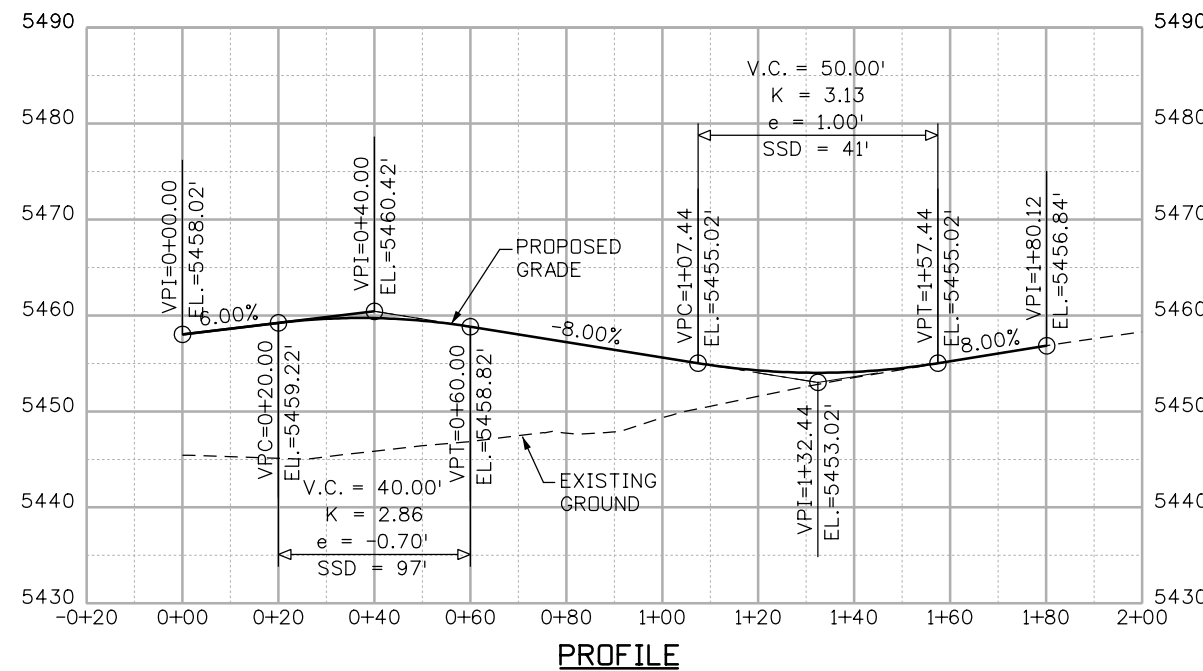
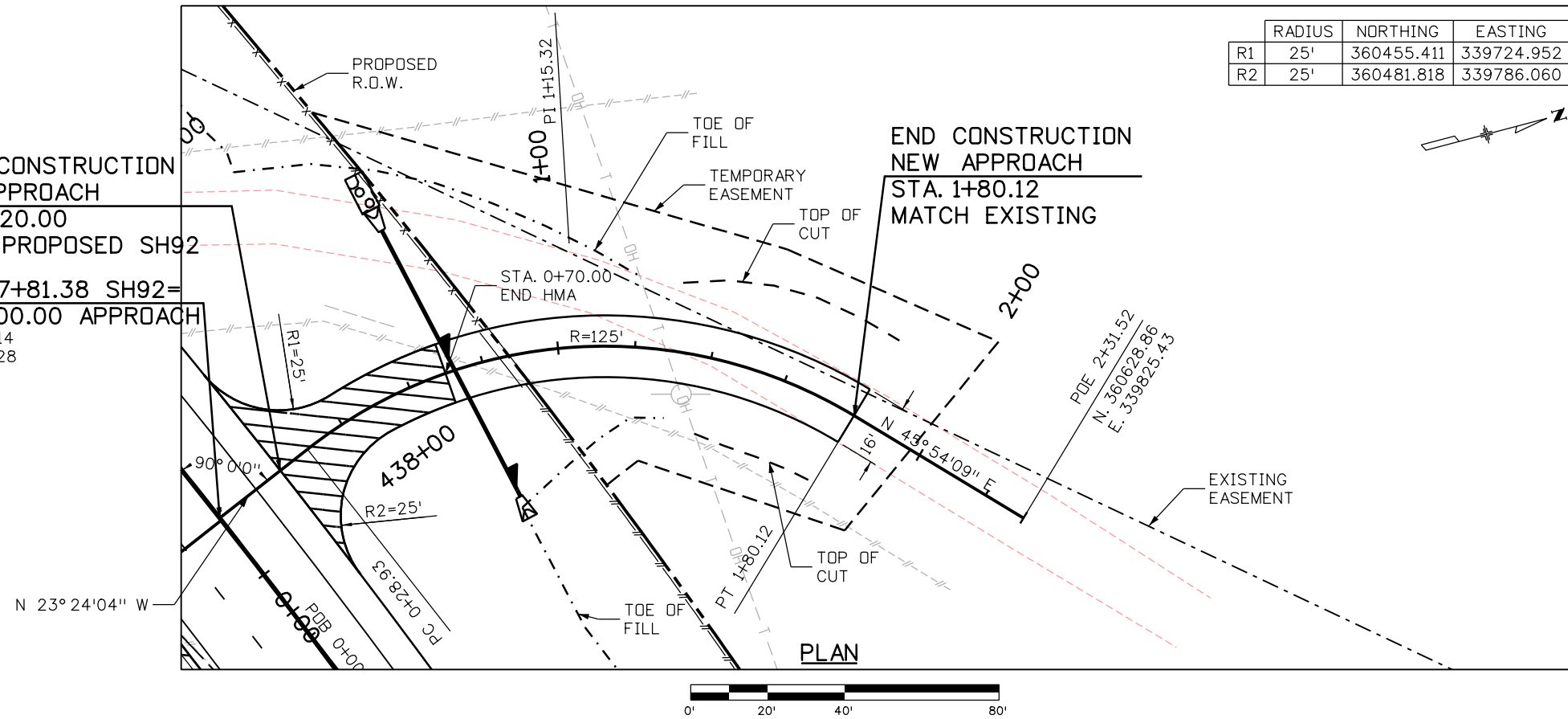
### NOTES:

- DENOTES QUANTITIES CARRIED TO TABULATION OF APPROACHES.

File Path: I:\PROJECTS\22239666\_SH92\_Master\22241827\_T05\_Final\_Design\6.0\_Project\_Deliverables\17772DES\_PnP\_Approach09.dgn

BEGIN CONSTRUCTION  
NEW APPROACH  
STA. 0+20.00  
MATCH PROPOSED SH92

STA. 437+81.38 SH92=  
STA. 0+00.00 APPROACH  
N. 360427.14  
E. 339772.28



Print Date: 11/4/2013

File Name: 17772DES\_PnP\_Approach09.dgn

Horiz. Scale: 1:40

Vert. Scale: 1:20

Unit Information

Unit Leader Initials



### Sheet Revisions

Date:	Comments	Init.

Colorado Department of Transportation



Region 3

2424 North Townsend Avenue  
Montrose, CO 81401  
Phone: 972-249-5285 FAX: 970-249-6018

RA

### As Constructed

No Revisions:

Revised:

Void:

ROAD APPROACH  
STA. 437+81.38 LT.

Designer: P. WELLS

Detailer: B. TENNANT

Sheet Subset: APPROACH

Structure Numbers

Subset Sheets: 09 of 11

Project No./Code

STA 092A-024

17772

Sheet Number 53



**■ APPROACH EARTHWORK QUANTITIES**

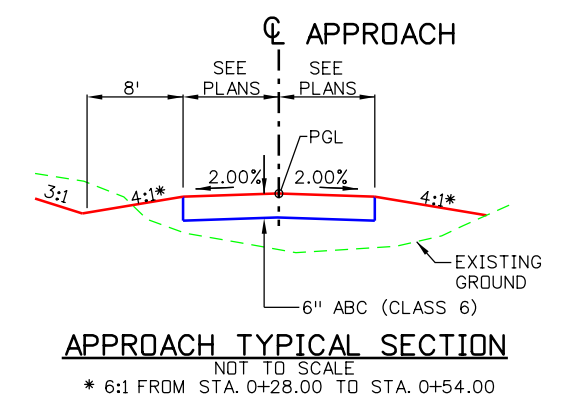
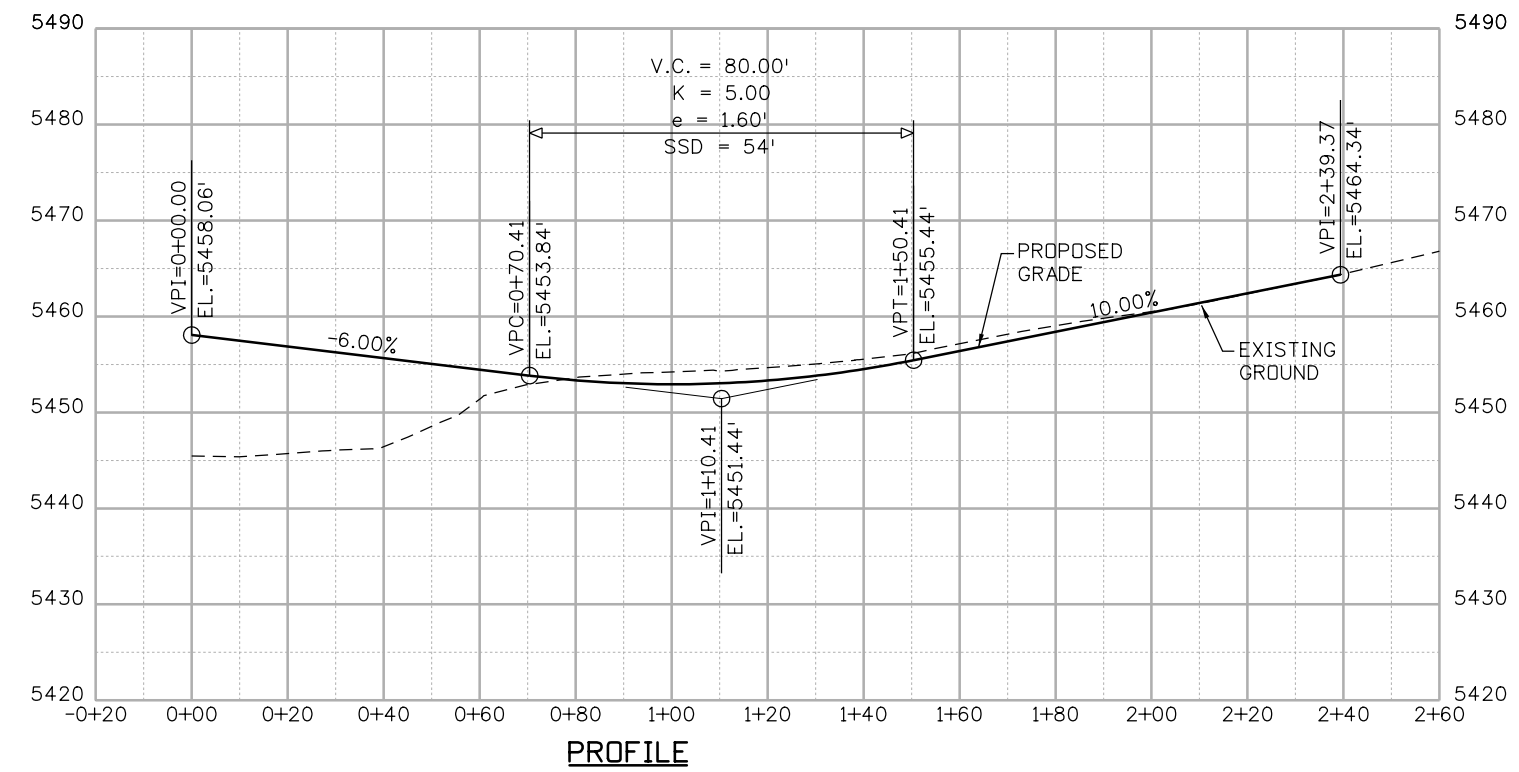
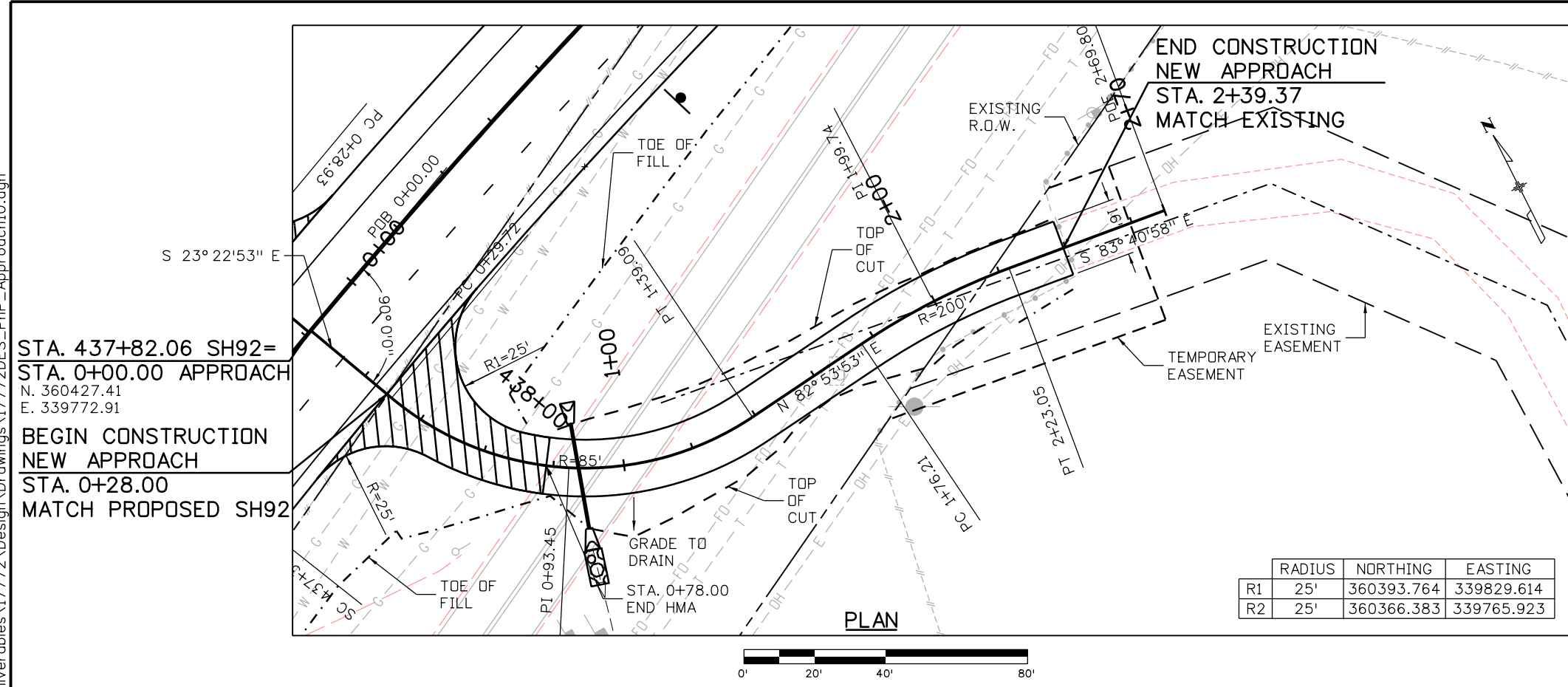
EMBANKMENT MATERIAL (COMPLETE IN PLACE)	104 CUBIC YARDS
UNCLASSIFIED EXCAVATION (FOR INFORMATION ONLY)	149 CUBIC YARDS

**■ SURFACING QUANTITIES**

5 INCHES HMA (GRADING SX)(75)	34 TONS
6 INCHES AGGREGATE BASE COURSE (CL 6)	69 CUBIC YARDS
ASPHALT CEMENT PERFORMANCE GRADE (PG 58-28)	2.2 TONS
EMULSIFIED ASPHALT	26 GAL

**NOTES:**

- DENOTES QUANTITIES CARRIED TO TABULATION OF APPROACHES.
- 2% CROSS SLOPE SHOULD BE EXTENDED DOWN FROM APPROXIMATELY STA 0+85 TO STA 2+10 FOR DRAINAGE PURPOSES.



Print Date: 11/4/2013  
 File Name: 17772DES\_PnP\_Approach10.dgn  
 Horiz. Scale: 1:40 Vert. Scale: 1:20  
 Unit Information Unit Leader Initials

Sheet Revisions		
Date:	Comments	Init.

Colorado Department of Transportation  
 2424 North Townsend Avenue  
 Montrose, CO 81401  
 Phone: 972-249-5285 FAX: 970-249-6018  
 Region 3 RA

As Constructed  
 No Revisions:  
 Revised:  
 Void:

ROAD APPROACH  
 STA. 437+82.06 RT.  
 Designer: P. WELLS  
 Detailer: B. TENNANT  
 Sheet Subset: APPROACH  
 Structure Numbers  
 Subset Sheets: 10 of 11

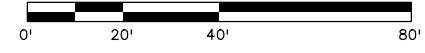
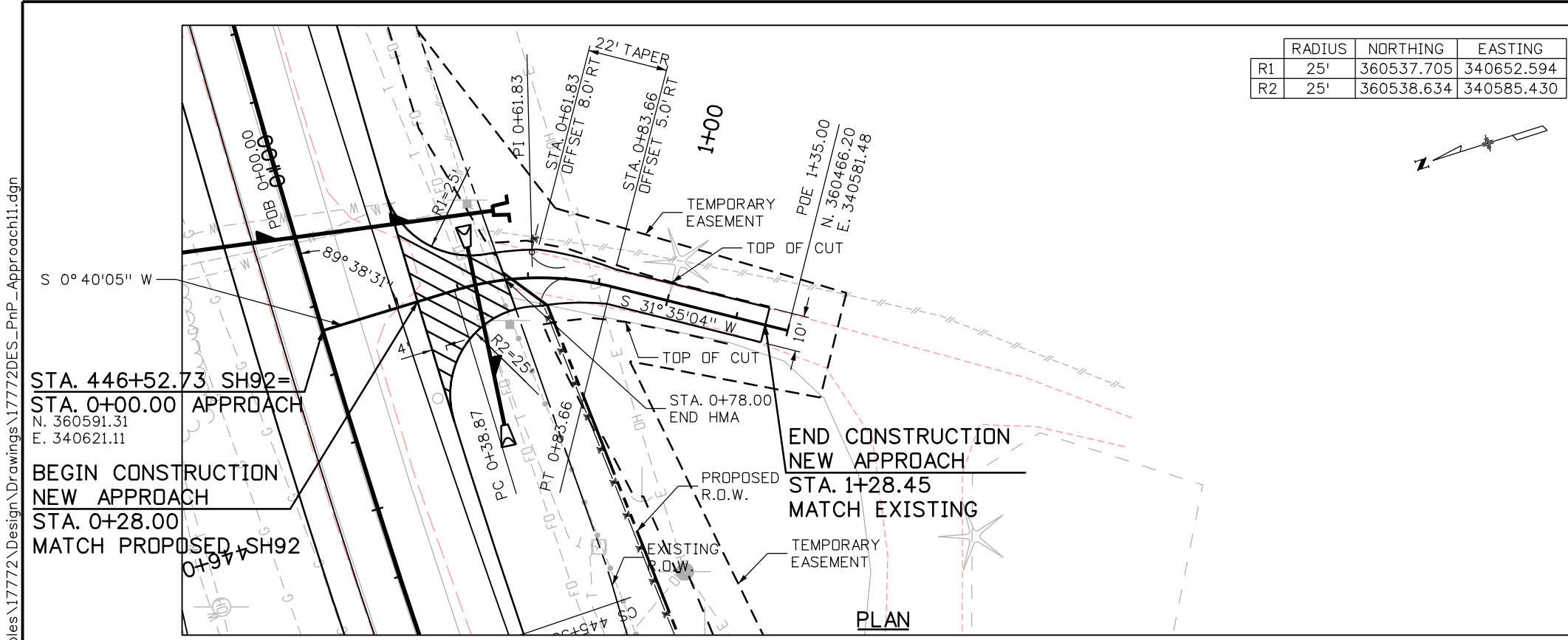
Project No./Code  
 STA 092A-024  
 17772  
 Sheet Number 54

File Path: I:\PROJECTS\22239666\_SH92\_Master\22241827\_T05\_Final\_Design\6.0\_Project\_Deliverables\17772\_Design\Drawings\17772DES\_PnP\_Approach10.dgn





	RADIUS	NORTHING	EASTING
R1	25'	360537.705	340652.594
R2	25'	360538.634	340585.430



**■ APPROACH EARTHWORK QUANTITIES**

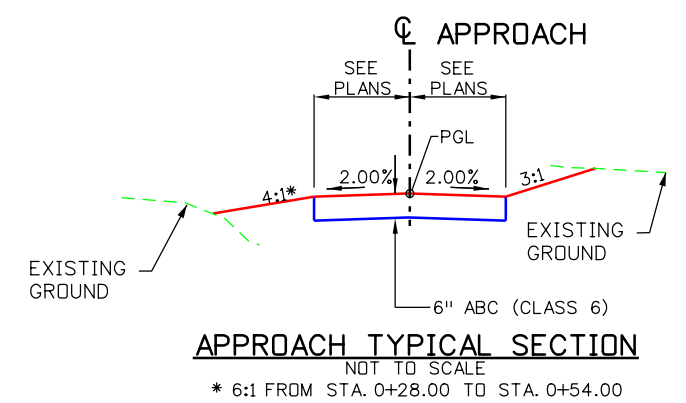
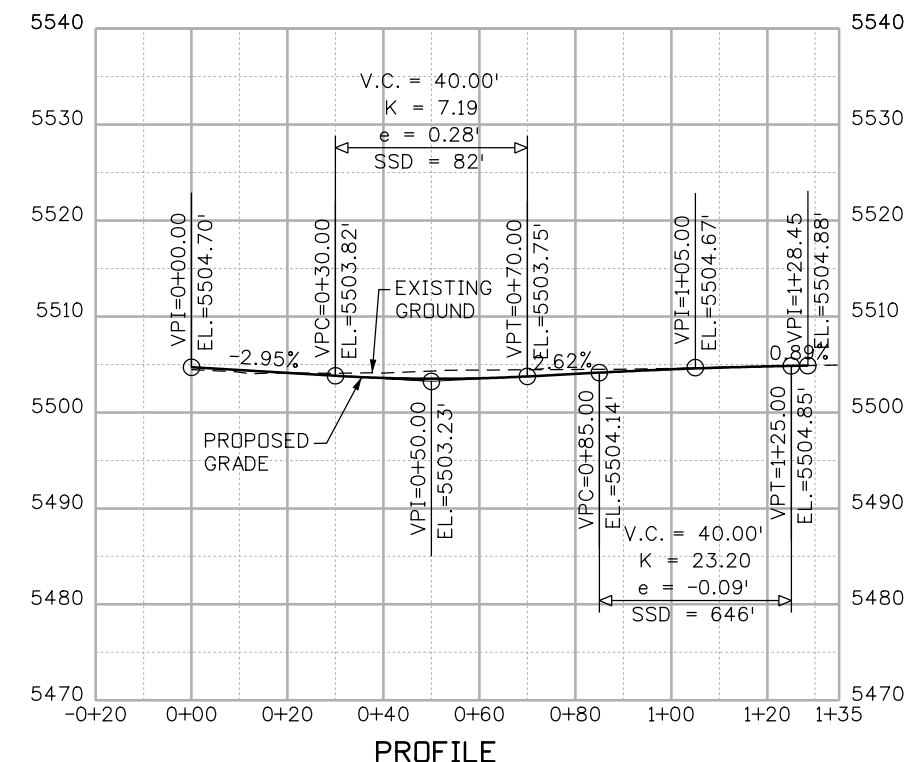
EMBANKMENT MATERIAL (COMPLETE IN PLACE)	13 CUBIC YARDS
UNCLASSIFIED EXCAVATION (FOR INFORMATION ONLY)	23 CUBIC YARDS

**■ SURFACING QUANTITIES**

5 INCHES HMA (GRADING SX)(75)	22 TONS
6 INCHES AGGREGATE BASE COURSE (CL 6)	30 CUBIC YARDS
ASPHALT CEMENT PERFORMANCE GRADE (PG 58-28)	1.3 TONS
EMULSIFIED ASPHALT	16 GAL

**NOTES:**

- DENOTES QUANTITIES CARRIED TO TABULATION OF APPROACHES.



File Path: I:\PROJECTS\22239666\_SH92\_Master\22241827\_T05\_Final\_Design\6.0\_Project\_Deliverables\17772DES\_PnP\_Approach11.dgn

Print Date: 11/4/2013	0000
File Name: 17772DES_PnP_Approach11.dgn	
Horiz. Scale: 1:40      Vert. Scale: 1:20	
Unit Information      Unit Leader Initials	
<b>URS</b>	

Sheet Revisions		
Date:	Comments	Init.

Colorado Department of Transportation

2424 North Townsend Avenue  
Montrose, CO 81401  
Phone: 972-249-5285 FAX: 970-249-6018

Region 3      RA

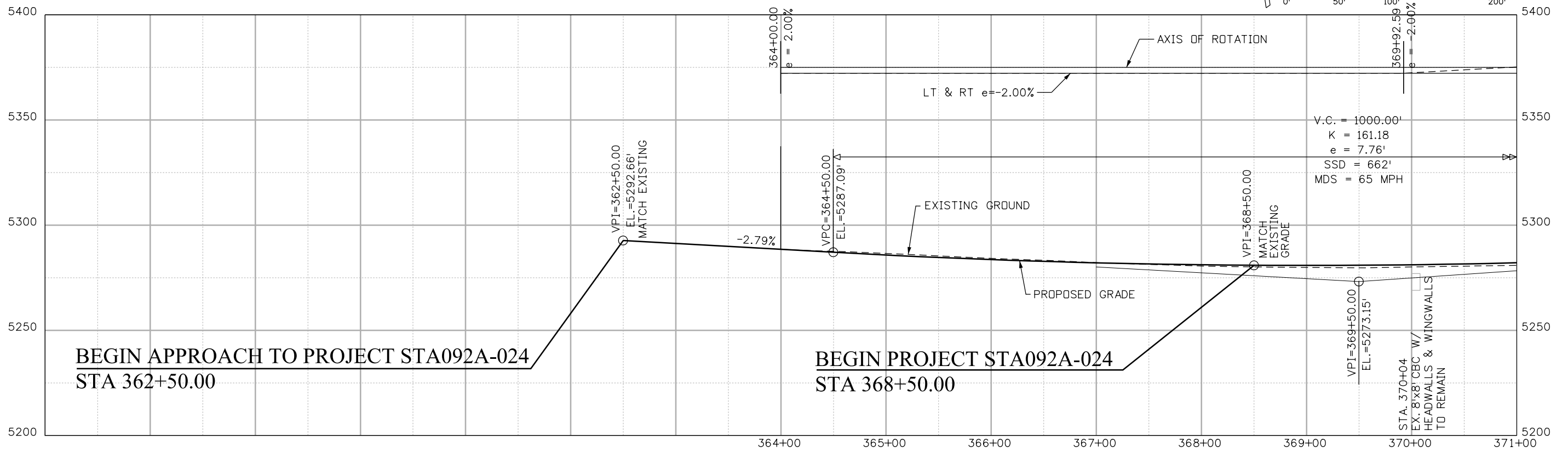
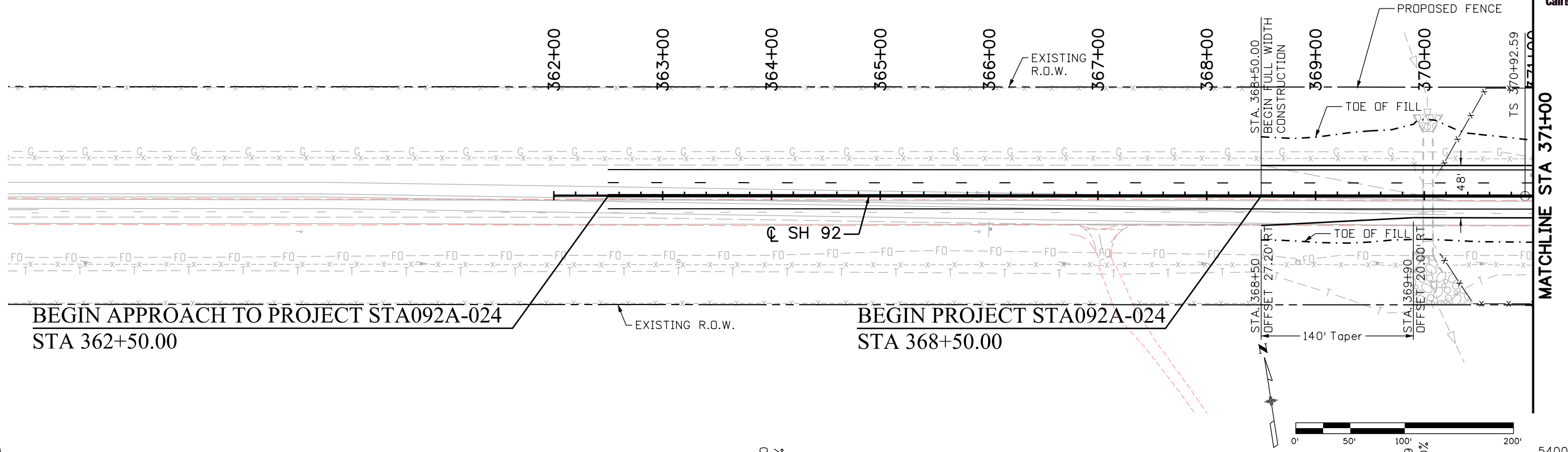
<b>As Constructed</b>
No Revisions:
Revised:
Void:


<b>ROAD APPROACH STA. 446+52.73 RT.</b>	
Designer: P. WELLS	Structure Numbers
Detailer: B. TENNANT	Subset Sheets: 11 of 11
Sheet Subset: APPROACH	

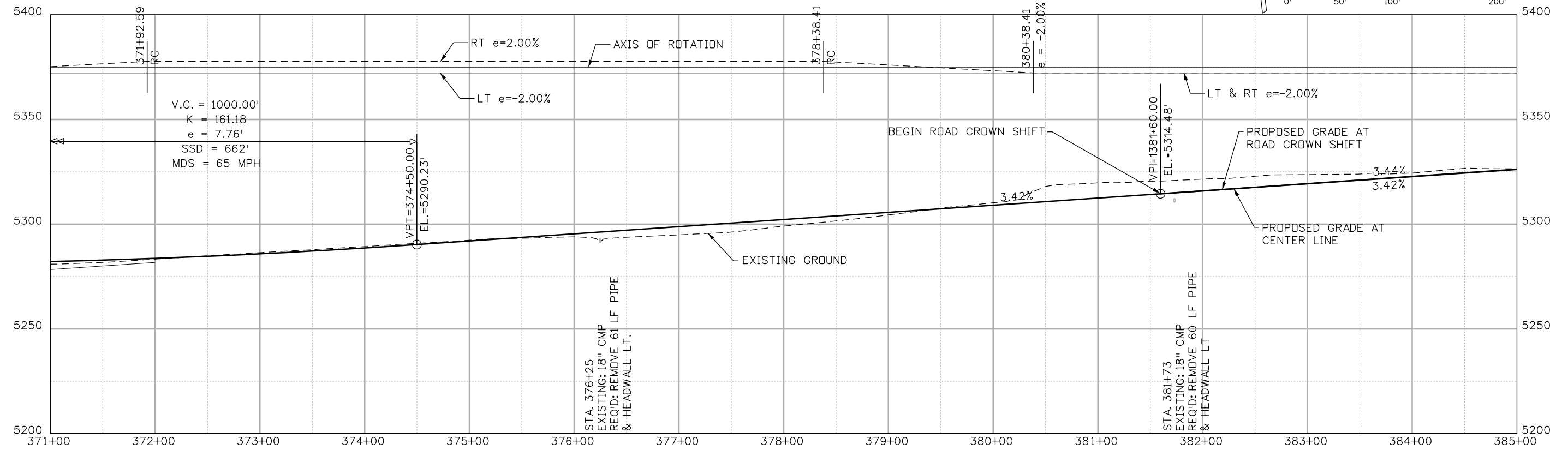
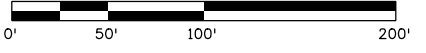
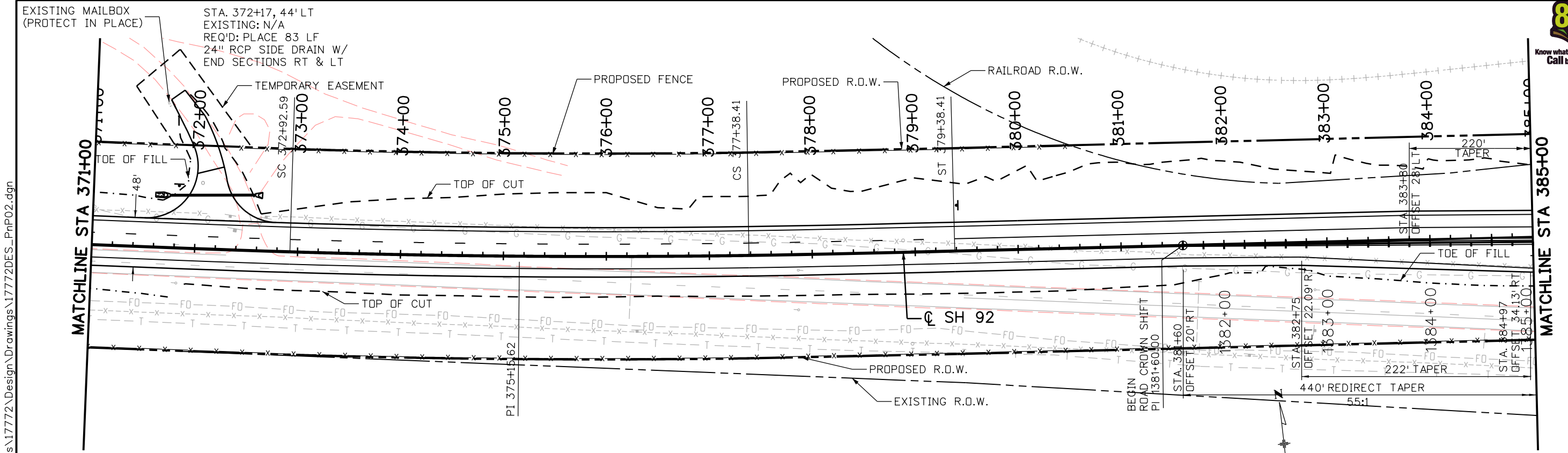
<b>Project No./Code</b>
STA 092A-024
17772
Sheet Number <b>55</b>



File Path: I:\PROJECTS\22239666\_SH92\_Master\22241827\_T05\_Final\_Design\6.0\_Project\_Deliverables\17772DES\_PnP01.dgn



Print Date: 11/4/2013	<b>0000</b>	<b>Sheet Revisions</b>			<b>Colorado Department of Transportation</b>  2424 North Townsend Avenue Montrose, CO 81401 Phone: 972-249-5285 FAX: 970-249-6018 <b>Region 3</b>	<b>As Constructed</b>		<b>ROADWAY PLAN AND PROFILE</b>		<b>Project No./Code</b>		
File Name: 17772DES_PnP01.dgn		Date:	Comments:	Init.		No Revisions:	Designer: P.WELLS Detailer: B.TENNANT Sheet Subset: SH92 P&P		Structure Numbers Subset Sheets: 01 of 07		STA 092A-024	
Horiz. Scale: 1:100    Vert. Scale: 1:50						Revised:					17772	
Unit Information    Unit Leader Initials				Void:	Sheet Number		56					



File Path: I:\PROJECTS\22239666\_SH92\_Master\22241827\_T05\_Final\_Design\6.0\_Project\_Deliverables\17772DES\_PnPO2.dgn

Print Date: 11/4/2013	0000
File Name: 17772DES_PnPO2.dgn	
Horiz. Scale: 1:100      Vert. Scale: 1:50	
Unit Information      Unit Leader Initials	

Sheet Revisions		
Date:	Comments	Init.

**Colorado Department of Transportation**

2424 North Townsend Avenue  
Montrose, CO 81401  
Phone: 972-249-5285 FAX: 970-249-6018

**Region 3**      **RA**

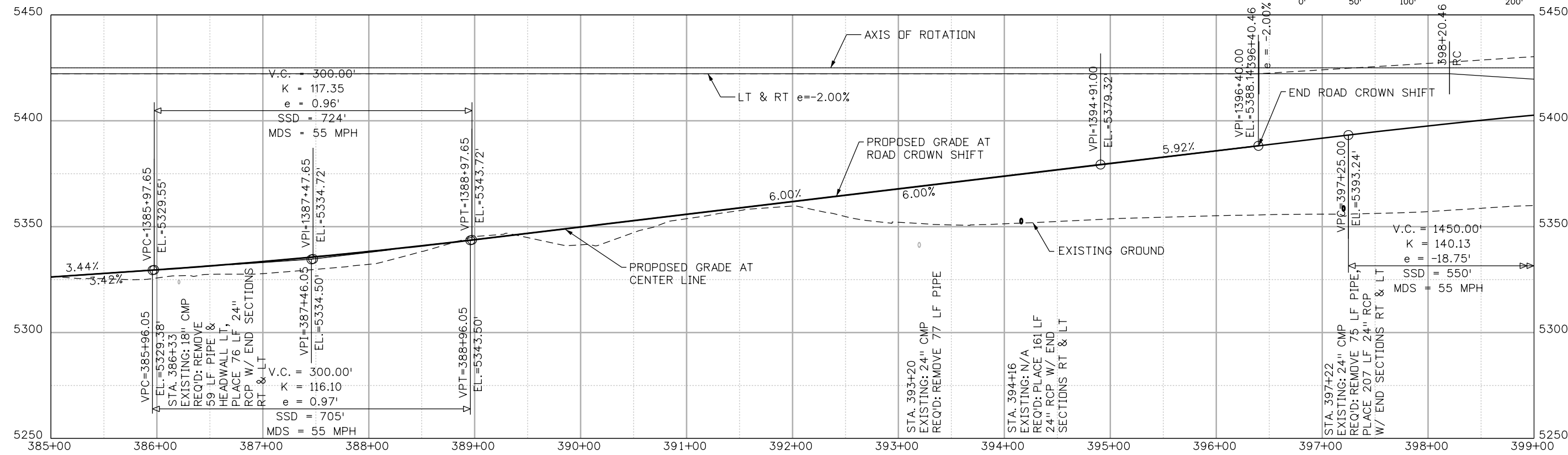
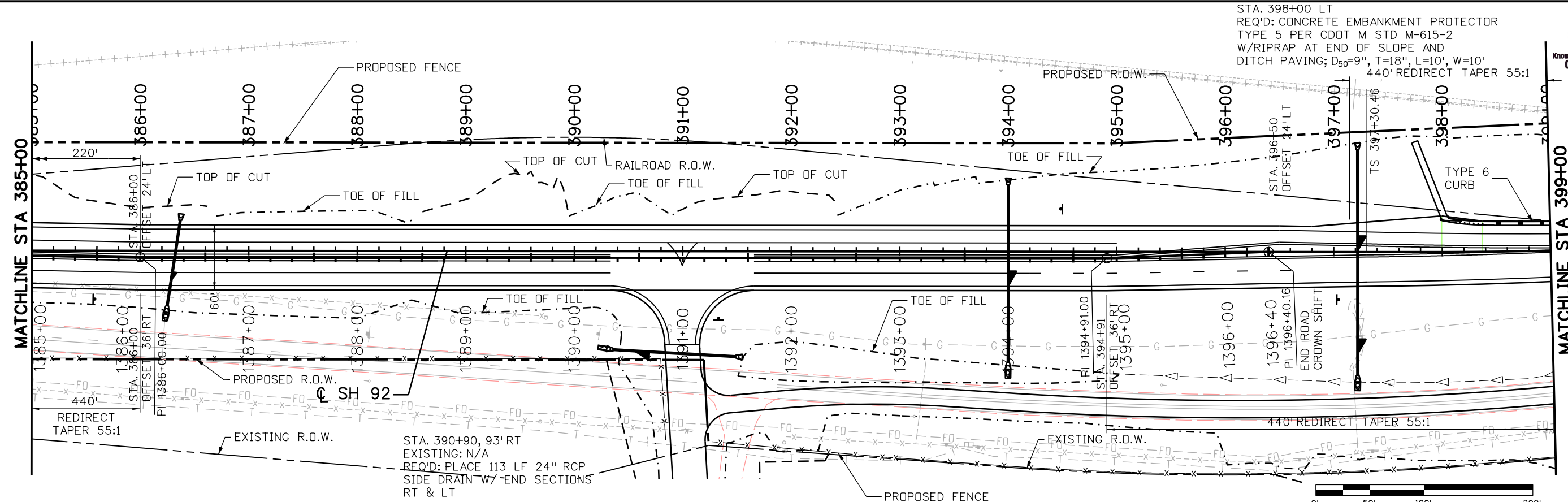
<b>As Constructed</b>
No Revisions:
Revised:
Void:

ROADWAY PLAN AND PROFILE		
Designer: P.WELLS	Structure Numbers	
Detailer: B.TENNANT	Subset Sheets: 02 of 07	

<b>Project No./Code</b>
STA 092A-024
17772
Sheet Number <b>57</b>



STA. 398+00 LT  
 REQ'D: CONCRETE EMBANKMENT PROTECTOR  
 TYPE 5 PER CDOT M STD M-615-2  
 W/RIPRAP AT END OF SLOPE AND  
 DITCH PAVING; D<sub>50</sub>=9", T=18", L=10', W=10'  
 440' REDIRECT TAPER 55:1



File Path: I:\PROJECTS\22239666\_SH92\_Master\22241827\_T05\_Final\_Design\6.0\_Project\_Deliverables\17772DES\_PnPO3.dgn

Print Date: 11/4/2013
File Name: 17772DES_PnPO3.dgn
Horiz. Scale: 1:100      Vert. Scale: 1:50
Unit Information      Unit Leader Initials
<b>URS</b>

Sheet Revisions		
Date:	Comments	Init.

Colorado Department of Transportation

2424 North Townsend Avenue  
 Montrose, CO 81401  
 Phone: 972-249-5285 FAX: 970-249-6018

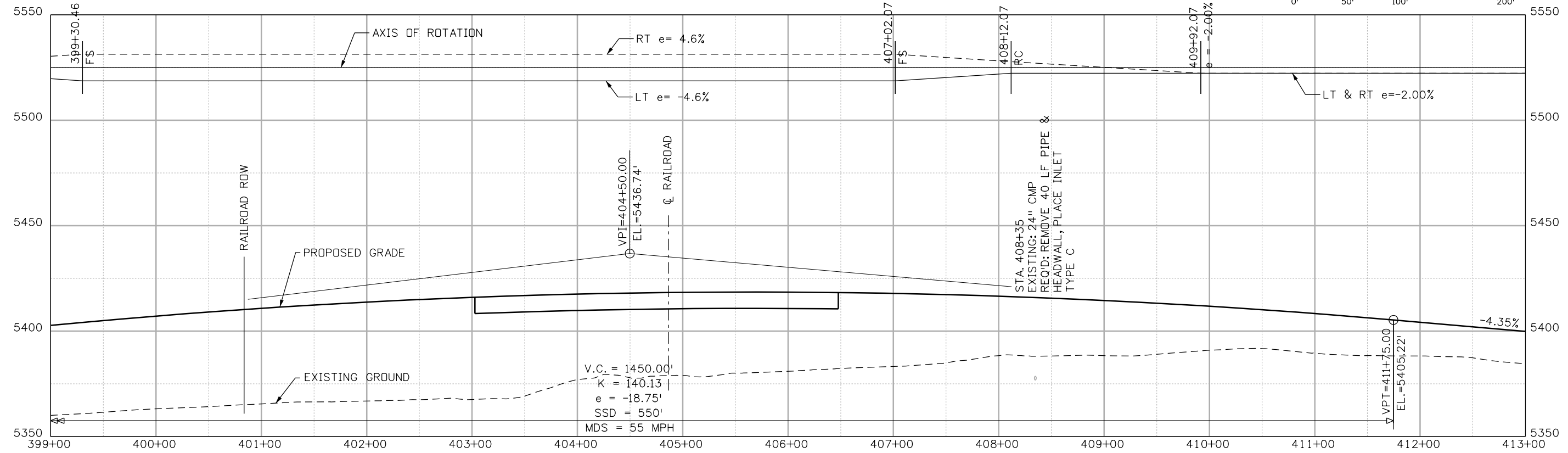
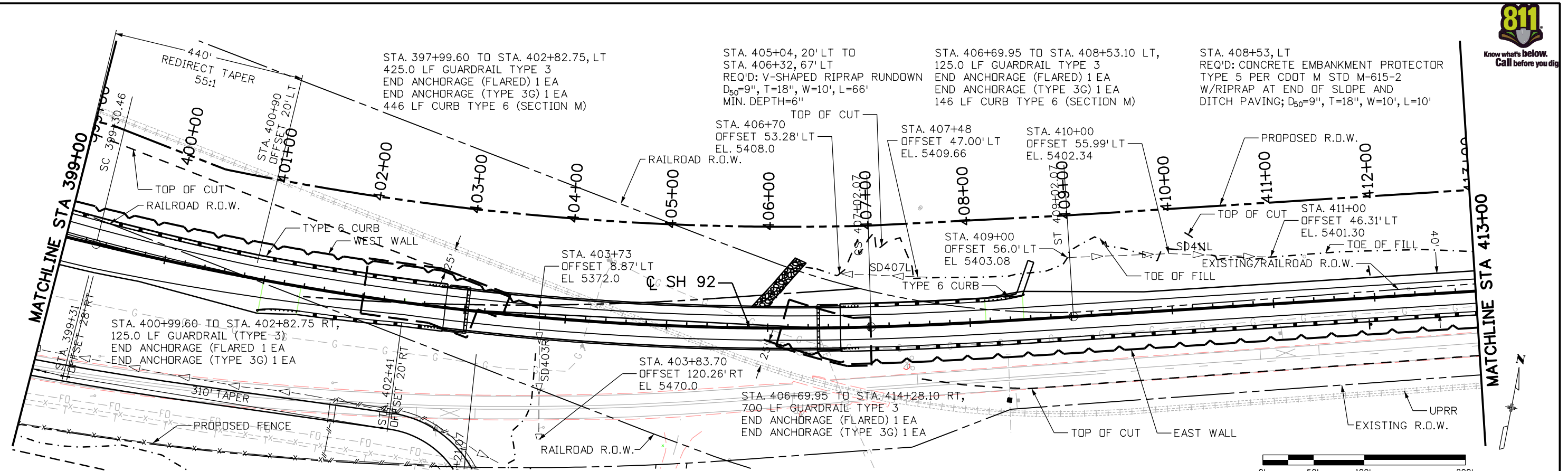
**Region 3**      **RA**

As Constructed
No Revisions:
Revised:
Void:

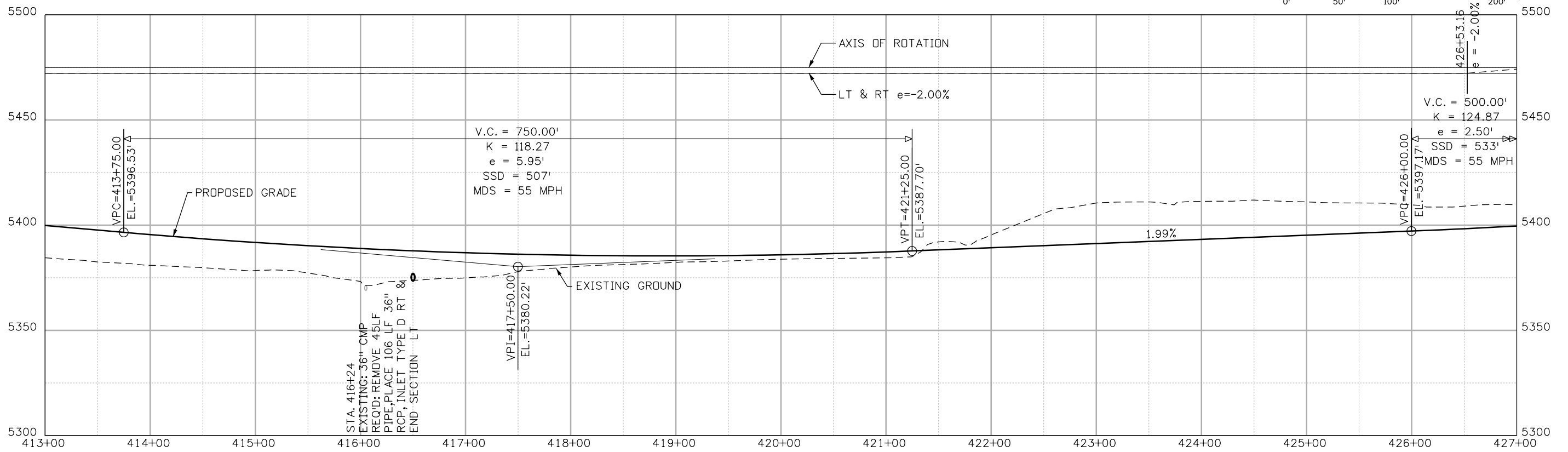
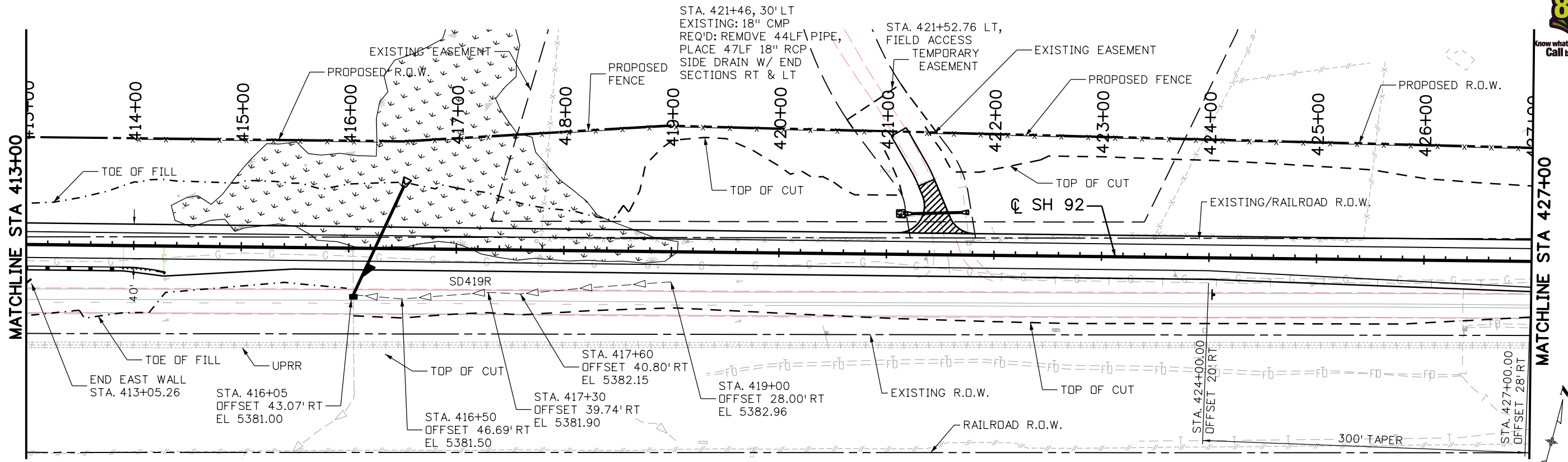
ROADWAY PLAN AND PROFILE		
Designer: P.WELLS	Structure Numbers	
Detailer: B.TENNANT		
Sheet Subset: SH92 P&P	Subset Sheets: 03 of 07	

Project No./Code
STA 092A-024
17772
Sheet Number <b>58</b>

File Path: I:\PROJECTS\22239666\_SH92\_Master\22241827\_T05\_Final\_Design\6.0\_Project\_Deliverables\17772DES\_PnPO4.dgn

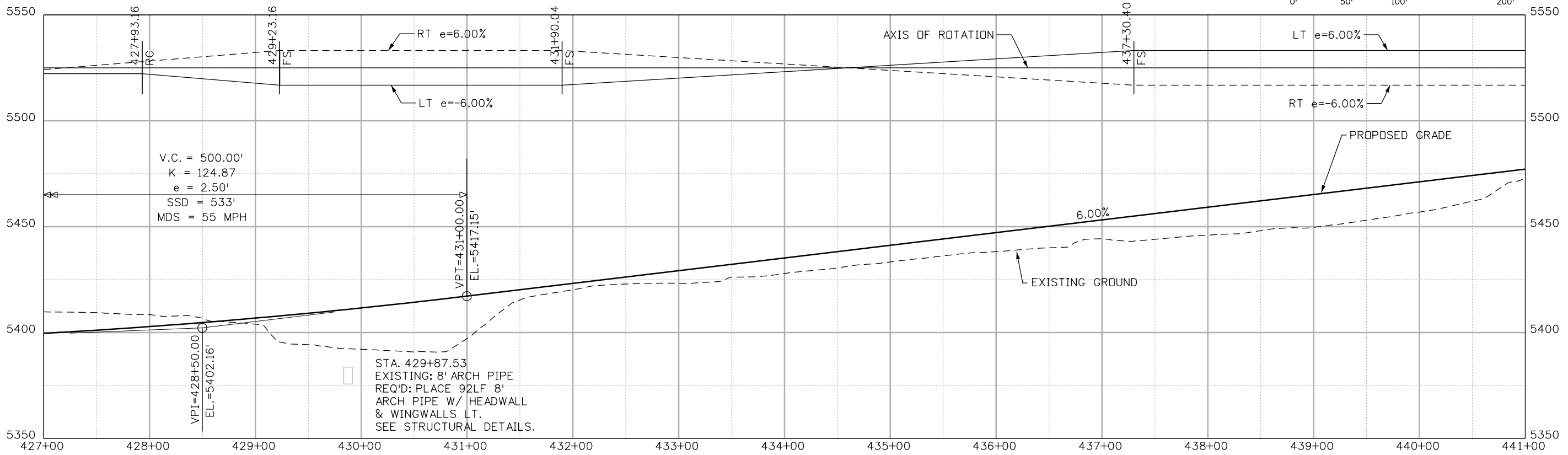
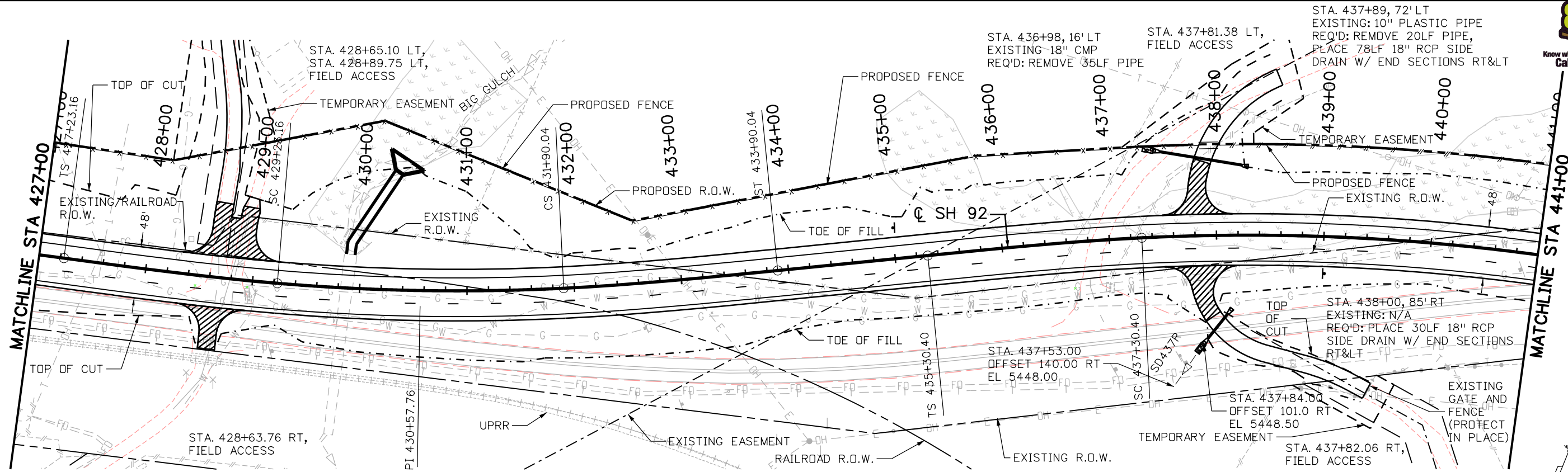


Print Date: 11/4/2013		<b>Sheet Revisions</b>	<b>Colorado Department of Transportation</b>	<b>As Constructed</b>	<b>ROADWAY PLAN AND PROFILE</b>	<b>Project No./Code</b>
File Name: 17772DES_PnPO4.dgn		Date:      Comments      Init.	2424 North Townsend Avenue Montrose, CO 81401 Phone: 972-249-5285 FAX: 970-249-6018	No Revisions:	Designer: P.WELLS	Structure Numbers
Horiz. Scale: 1:100      Vert. Scale: 1:50				Revised:	Detailer: B.TENNANT	17772
Unit Information      Unit Leader Initials			Region 3      RA	Void:	Sheet Subset: SH92 P&P	Subset Sheets: 04 of 07
<b>URS</b>	0000				Sheet Number	<b>59</b>



File Path: I:\PROJECTS\22239666\_SH92\_Master\22241827\_T05\_Final\_Design\6.0\_Project\_Deliverables\17772DES\_PnPO5.dgn

Print Date: 11/4/2013		<b>Sheet Revisions</b> Date:      Comments      Init.			<b>Colorado Department of Transportation</b>  2424 North Townsend Avenue Montrose, CO 81401 Phone: 972-249-5285 FAX: 970-249-6018 <b>Region 3</b>	<b>As Constructed</b> No Revisions: Revised: Void:	<b>ROADWAY PLAN AND PROFILE</b>		Project No./Code		
File Name: 17772DES_PnPO5.dgn		Horizontal Scale: 1:100	Vertical Scale: 1:50	Unit Information					Unit Leader Initials	Structure Numbers	STA 092A-024
									Designer: P.WELLS Detailer: B.TENNANT Sheet Subset: SH92 P&P	Subset Sheets: 05 of 07 Sheet Number: 60	



File Path: I:\PROJECTS\22239666\_SH92\_Master\22241827\_T05\_Final\_Design\6.0\_Project\_Deliverables\17772DES\_PnPO6.dgn

Print Date: 11/4/2013
File Name: 17772DES_PnPO6.dgn
Horiz. Scale: 1:100      Vert. Scale: 1:50
Unit Information      Unit Leader Initials
<b>URS</b>

Sheet Revisions		
Date:	Comments	Init.

Colorado Department of Transportation

2424 North Townsend Avenue  
Montrose, CO 81401  
Phone: 972-249-5285 FAX: 970-249-6018

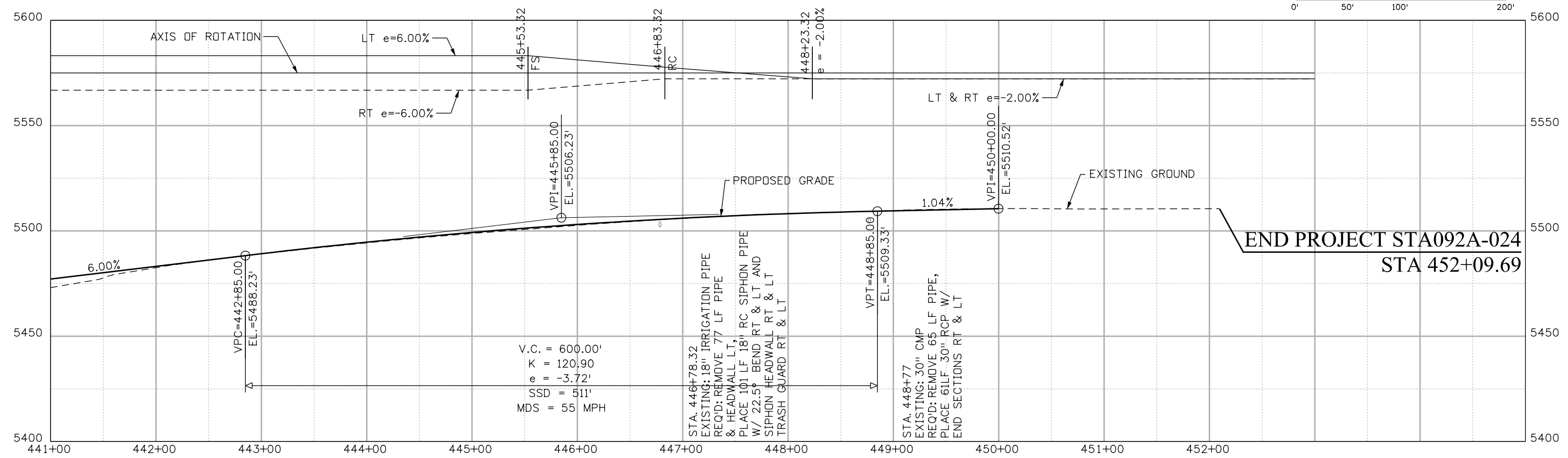
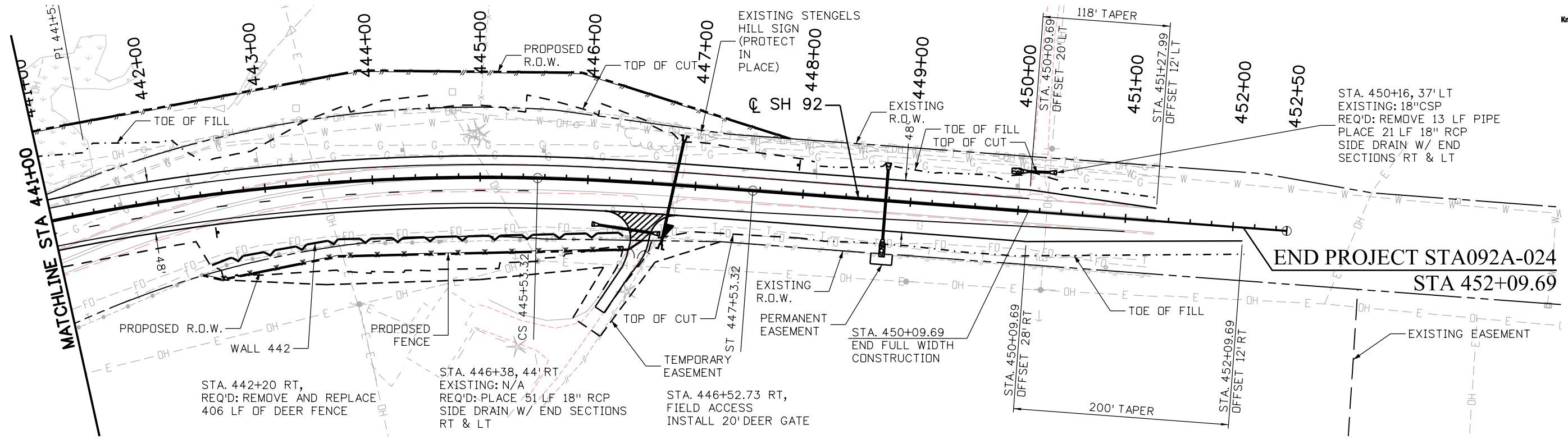
**Region 3**      RA

<b>As Constructed</b>
No Revisions:
Revised:
Void:

<b>ROADWAY PLAN AND PROFILE</b>	
Designer: P.WELLS	Structure Numbers
Detailer: B.TENNANT	Subset Sheets: 06 of 07
Sheet Subset: SH92 P&P	

<b>Project No./Code</b>
STA 092A-024
17772
Sheet Number <b>61</b>

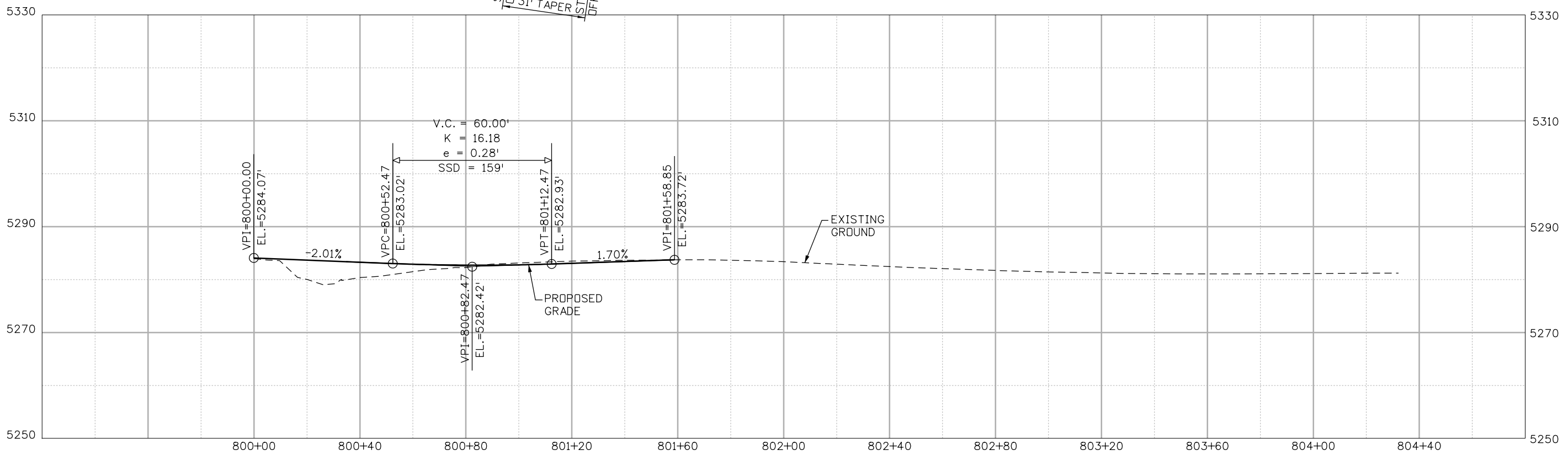
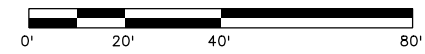
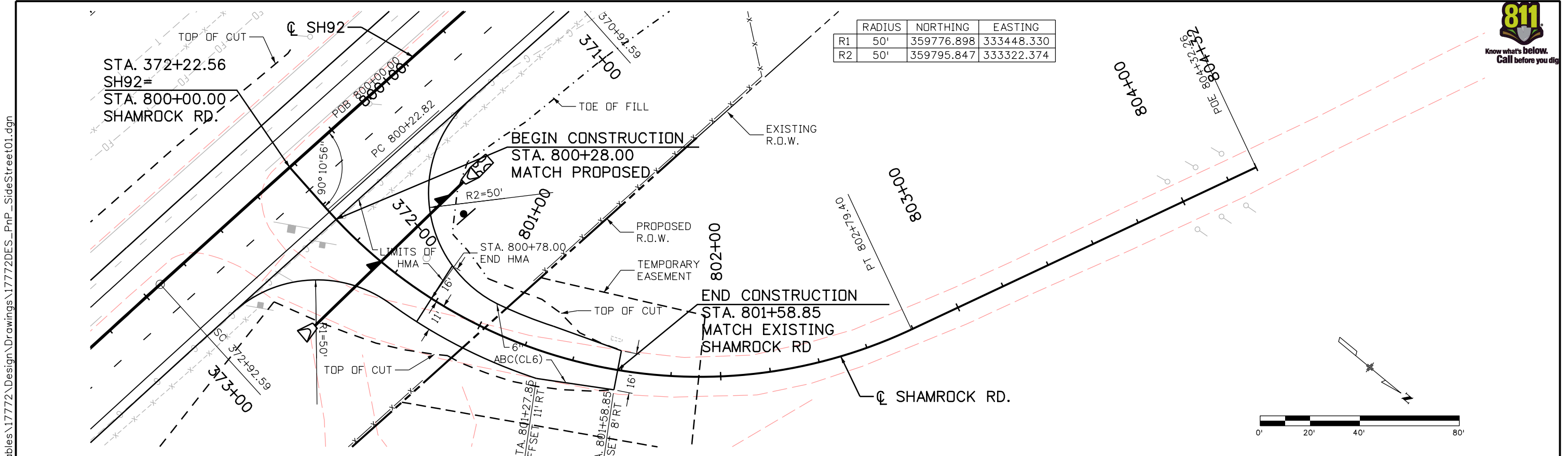
File Path: I:\PROJECTS\22239666\_SH92\_Master\22241827\_T05\_Final\_Design\6.0\_Project\_Deliverables\17772DES\_Pn07.dgn



Print Date: 11/4/2013		<b>Sheet Revisions</b>	<b>Colorado Department of Transportation</b>	<b>As Constructed</b>	<b>ROADWAY PLAN AND PROFILE</b>	<b>Project No./Code</b>
File Name: 17772DES_Pn07.dgn		Date:      Comments      Init.	2424 North Townsend Avenue Montrose, CO 81401 Phone: 972-249-5285 FAX: 970-249-6018	No Revisions:	Designer: P.WELLS	STA 092A-024
Horiz. Scale: 1:100      Vert. Scale: 1:50			<b>Region 3</b>	Revised:	Detailer: B.TENNANT	17772
Unit Information      Unit Leader Initials			<b>RA</b>	Void:	Sheet Subset: SH92 P&P	Sheet Number <b>62</b>
					Structure Numbers	Subset Sheets: 07 of 07



	RADIUS	NORTHING	EASTING
R1	50'	359776.898	333448.330
R2	50'	359795.847	333322.374



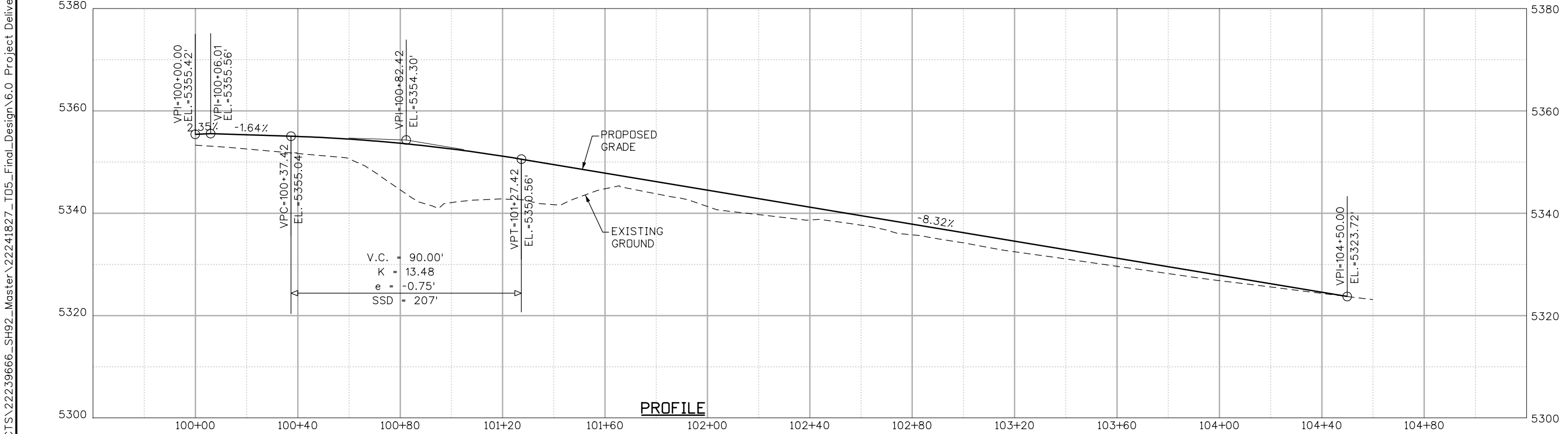
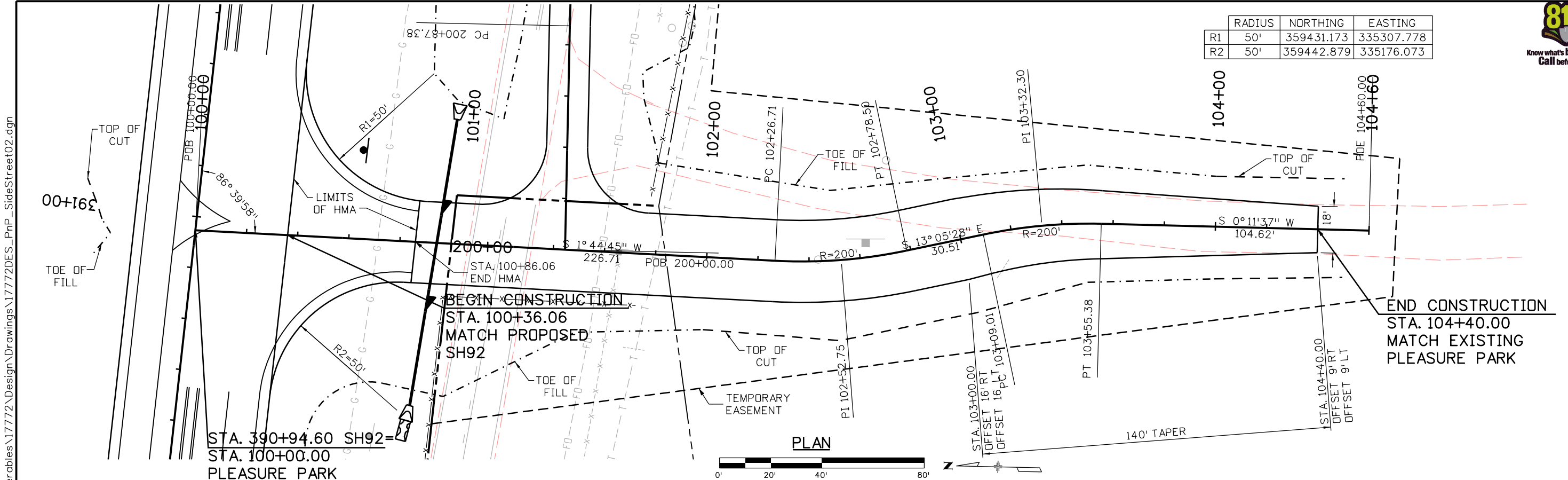
File Path: I:\PROJECTS\22239666\_SH92\_Master\22241827\_T05\_Final\_Design\6.0\_Project\_Deliverables\17772DES\_PnP\_SideStreet01.dgn

Print Date: 11/4/2013		<b>Sheet Revisions</b>		Colorado Department of Transportation		As Constructed		SHAMROCK ROAD PLAN & PROFILE		Project No./Code		
File Name: 17772DES_PnP_SideStreet01.dgn		Date:	Comments	Init.	2424 North Townsend Avenue Montrose, CO 81401 Phone: 972-249-5285 FAX: 970-249-6018		No Revisions:		STA 092A-024			
Horiz. Scale: 1:40      Vert. Scale: 1:20							Revised:		Designer: P. WELLS		17772	
Unit Information      Unit Leader Initials							Void:		Detailer: B. TENNANT		Structure Numbers	
		Region 3		RA		Sheet Subset: SIDE P&P		Subset Sheets: 01 of 02		Sheet Number 63		





	RADIUS	NORTHING	EASTING
R1	50'	359431.173	335307.778
R2	50'	359442.879	335176.073



**PROFILE**

Print Date: 11/4/2013  
 File Name: 17772DES\_PnP\_SideStreet02.dgn  
 Horiz. Scale: 1:40      Vert. Scale:  
 Unit Information      Unit Leader Initials

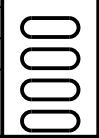
Sheet Revisions		
Date:	Comments	Init.

Colorado Department of Transportation  
 2424 North Townsend Avenue  
 Montrose, CO 81401  
 Phone: 972-249-5285 FAX: 970-249-6018  
 Region 3      RA

**As Constructed**  
 No Revisions:  
 Revised:  
 Void:

**PLEASURE PARK PLAN & PROFILE**  
 Designer: P. WELLS  
 Detailer: B. TENNANT  
 Sheet Subset: SIDE P&P

Project No./Code  
 STA 092A-024  
 17772  
 Sheet Number 64



Structure Numbers  
 Subset Sheets: 02 of 02